

Annual List of Federally Obligated Projects FY 2011

(July 1, 2010 to June 30, 2011)

September 2011

Akron Metropolitan Area Transportation Study
806 CitiCenter Bldg./146 S High St./Akron, Ohio 44308-1423
Phone: (330) 375-2436
Fax: (330) 375-2275

This report was prepared by the Akron Metropolitan Area Transportation Study (AMATS) in cooperation with the U.S. Department of Transportation, the Ohio Department of Transportation, and the village, City and County governments of Portage and Summit Counties and Chippewa Township in Wayne County. The contents of this report reflect the views of AMATS, which is responsible for the facts and accuracy of the data presented herein. The contents do not necessarily reflect the official view and policies of the Ohio and/or U.S. Department of Transportation. This report does not constitute a standard, specification or regulation.

Introduction

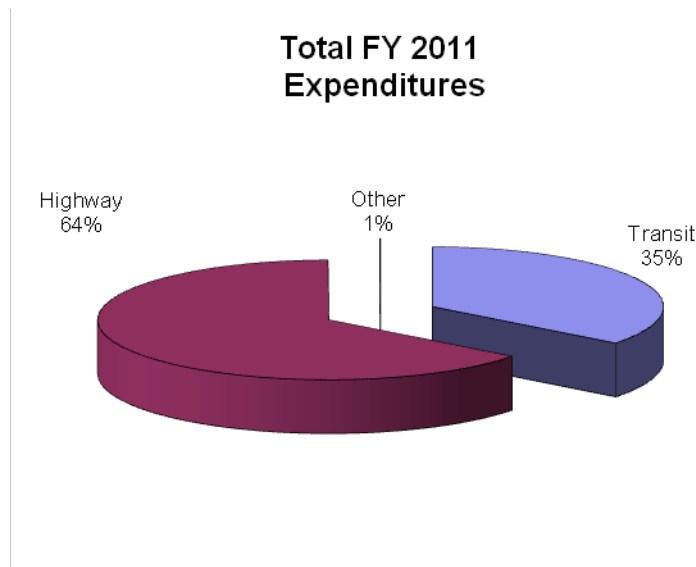
The Safe, Accountable, Flexible and Efficient Transportation Act: A Legacy for Users (SAFETEA-LU) requires that Metropolitan Planning Organizations (MPO) publish an annual listing of federally obligated projects.

The Federal Highway Administration (FHWA) defines obligation as the federal government's commitment to pay or reimburse an entity for the federal share of a project's eligible cost. Obligation does not necessarily indicate expenditure or project completion; only that the project has been approved by the government for reimbursement.

This report includes the status of all projects listed in the Transportation Improvement Program for FY 2011, which began on July 1, 2010 and ended on June 30, 2011.

Obligation Report

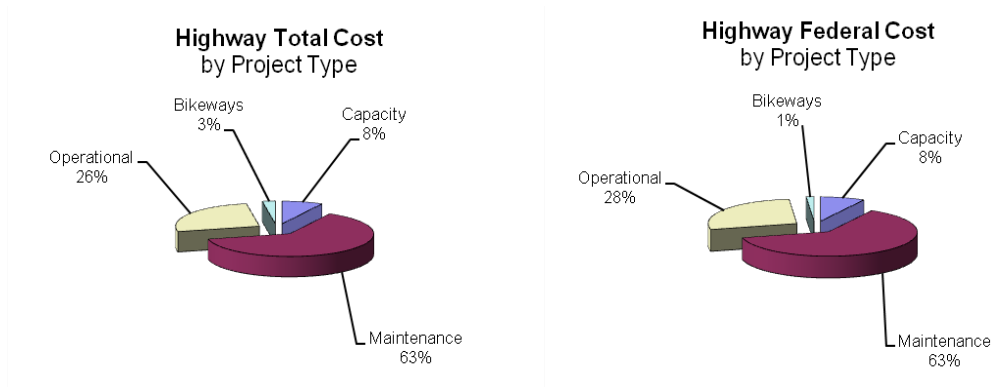
During FY 2011, \$99.8 million was expended on highway and transit projects in the AMATS area. Of this total, \$64.4 million was for highway projects and \$35.4 million for transit projects. The remaining \$60,000 was expended on the Ohio Rideshare Program. The following pie chart is a summary of the percentage of total expenditures by mode in the TIP for FY 2011 that includes funding from federal, state and local sources. The Other category indicates planning studies and the Ohio Rideshare program.



Highway Projects

There are several different types of highway projects listed in the TIP. These include capacity, operational, maintenance and bikeway type projects. Capacity projects include constructing new roadways and adding new lanes to existing roadways to accommodate

larger volumes of traffic. In FY 2011, there was \$5.1 million in capacity type projects scheduled in the TIP. Operational projects include improving the flow of traffic usually by either coordinating traffic signals and/or adding turn lanes. In FY 2011, \$16.9 million was expended for operational improvement projects. Maintenance projects are aimed at preserving the roadways by resurfacing or reconstruction. Maintenance projects accounted for \$40.7 million in FY 2011. Bikeway projects are typically off road facilities. These type of projects amounted to \$1.6 million in FY 2011. The following pie charts show the percentage of expenditures for each project type by total project cost and by federal funding sources only.

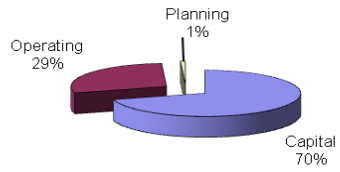


The Highway Project tables, located at the end of this report, are reflective of the various stages of project development that occurred during the course of FY 2011. The tables are divided into projects that began construction, were authorized for preliminary engineering or right-of-way, planning studies authorized or were cancelled or delayed. The tables provide detailed information such as locations and limits, type of work and the amount of federal funds programmed for projects. (Please note that some projects or phases of a project did not have any federal funds programmed and are designated with “N/A.”) The accompanying Highway Projects Map depicts the location of these projects and their status during FY 2011.

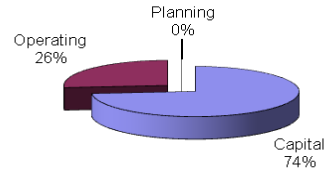
Transit Projects

Transit projects are also divided into several different types in the TIP. These include capital, operating and planning type projects. Capital projects include purchasing of equipment, which is typically new buses. In FY 2011, there was \$24.9 million in capital expenditures. Operating expenditures typically include personnel salaries, fuel costs and routine maintenance on buses and facilities. In FY 2011, \$9.0 million was expended for operating type projects. Planning activities are aimed at planning and evaluating transit services. This can include conducting long range and regional transit planning and analysis and measuring of system performance. In FY 2011 \$295,187 was spent on transit planning activities. The following pie charts show the percentage of expenditures for each project type by total project cost and by federal funding sources only.

**Transit Total Cost
by Project Type**



**Transit Federal Cost
by Project Type**



The Transit Projects table provides project information such as type of project, the amount of federal funds awarded or programmed and the status of the grant or project in FY 2011.

**HIGHWAY PROJECTS THAT BEGAN CONSTRUCTION
FY 2011**

No.	PID #	PROJECT	LOCATION & TERMINI	TYPE OF WORK	FY 2011 FEDERAL FUNDS
1	88527	POR-CRAIN AVE	KENT CRAIN AVE FROM NORTH WILLOW ST TO ELMWOOD DR	RESURFACING	\$152,869
2	85302	POR-EBERLY RD	RANDOLPH TWP EBERLY ROAD OVER CONGRESS LAKE OUTLET	BRIDGE REPLACEMENT	\$465,256
3	88958	POR-SANDY LAKE RD	ROOTSTOWN TOWNSHIP SANDY LAKE RD FROM MELOY RD TO LAKEWOOD RD	RESURFACING	\$299,301
4	88259	POR-EAST SUMMIT ST	KENT EAST SUMMIT ST FROM EAST OF LOOP RD TO WEST OF SR 261	RESURFACING	\$217,544
5	25534	POR-SR 14-3.85	STREETSBORO SR 14 FROM EAST OF SR 303 TO EASTERN CORP LIMITS	RESURFACING AND BRIDGE REHABILITATION	\$792,912
6	81574	POR-14/225-25.43/10.26	DEERFIELD/PALMYRA/PARIS TOWNSHIPS SR 14 FROM US 224 TO MAHONING CO LINE SR 225 FROM TALLMADGE RD TO SR 5	RESURFACING BRIDGE WORK CULVERT WORK	\$1,969,696
7	76329	POR-SR 43-15.44	STREETSBORO SR 43 FROM STREETSBORO SCL TO 0.45 SOUTH OF SR 303	MINOR REHABILITATION RESURFACING	\$23,859
8	76332	POR-IR 76-13.55	EDINBURG AND PALMYRA TOWNSHIPS I-76 FROM SR 14 TO MAHONING COUNTY LINE	MINOR REHABILITATION RESURFACING BRIDGE WORK	\$7,073,550
9	87966	POR-IR 76 -17.59/19.61	PALMYRA TOWNSHIP WAYLAND RD AND MCCLINSTOCKSBURG RD OVER I-76	REDECK AND PAINT BRIDGES	\$1,718,550
10	77832	POR-SR 82/SR 306-16.98/0.00	AURORA AND MANTUA TOWNSHIP SR 82 FROM BISSEL RD THROUGH MANTUA AND SR 306 FROM SR 43 TO CUYAHOGA CO. LINE	RESURFACING AND BRIDGE DECK REPLACEMENT	\$718,616
11	81596	POR-303-0.00	STREETSBORO SR 303 FROM SUMMIT COUNTY LINE TO SR 14 (WEST INTERSECTION)	RESURFACING BRIDGE WORK CULVERT WORK	\$687,829

**HIGHWAY PROJECTS THAT BEGAN CONSTRUCTION
FY 2011**

No.	PID #	PROJECT	LOCATION & TERMINI	TYPE OF WORK	FY 2011 FEDERAL FUNDS
12	88530	SUM-AKRON PENINSULA RD	VILLAGE OF PENINSULA AKRON-PENINSULA RD FROM TRUXELL RD TO ORCHARD ST	RESURFACING DRAINAGE	\$475,000
13	84398	SUM-EAGLE ST	AKRON FROM MARTHA AVE TO SEIBERLING WAY	CONSTRUCTION OF NEW STREET	\$1,057,206
14	88989	SUM/WAY-EASTERN RD	NORTON, BARBERTON AND CHIPPEWA TWP EASTERN RD FROM SR 585 TO CLEVELAND MASSILLON RD	RESURFACING	\$576,000
15	80819	SUM-GLENWOOD BLVD	VILLAGE OF REMINDERVILLE GLENWOOD BLVD FROM LIBERTY RD TO CALIFORNIA ST	RECONSTRUCTION INCLUDING BIKE LANE	\$1,453,548
16	23064	SUM-HIGHLAND RD GRADE SEPARATION	MACEDONIA HIGHLAND RD OVER NS RAIL LINE	RAILROAD GRADE SEPARATION	\$8,599,435
17	88343	SUM-HILBISH AVENUE BRIDGE	AKRON BRIDGE OVER SPRINGFIELD LAKE OUTLET	BRIDGE REPLACEMENT	\$487,335
18	78416	SUM-HOWE AVE (SUM-CR 602)	CUYAHOGA FALLS INTERSECTION OF HOWE AVE AND MAIN ST	EXTEND TURN LANES	\$755,271
19	81785	SUM-HUDSON DR	STOW HUDSON DR FROM STEELS CORNERS RD TO COMMERCE DR	WIDEN TO 4 LANES WITH TURN LANES AND SIGNAL UPGRADE	\$2,988,281
20	81427	SUM-S. MAIN ST (SUM-CR 50)	AKRON S. MAIN ST WITH WILBETH ROAD	INTERSECTION IMPROVEMENTS	\$755,535
21	84399	SUM-MASSILLON RD	AKRON FROM ENGLEWOOD ST TO SEIBERLING WAY	RECONSTRUCTION	\$3,620,000
22	84446	SUM-NORTHAMPTON RD	CUYAHOGA FALLS NORTHAMPTON RD OVER MUD BROOK	BRIDGE RECONSTRUCTION BANK PROTECTION	\$401,600

**HIGHWAY PROJECTS THAT BEGAN CONSTRUCTION
FY 2011**

No.	PID #	PROJECT	LOCATION & TERMINI	TYPE OF WORK	FY 2011 FEDERAL FUNDS
23	88555	SUM-PORTAGE TR	CUYAHOGA FALLS PORTAGE TR FROM 13TH ST TO 4TH ST	RESURFACING	\$276,000
24	89002	SUM-SAGAMORE HILLS PARK LOOP	SAGAMORE HILLS TOWNSHIP SAGAMORE HILLS PARK OFF OF VALLEY VIEW RD	UPGRADE TRAIL DRAINAGE ADDING PARKING SPACES	\$342,941
25	83628	SUM-SMITH RD/RIVERVIEW RD (CH 116)	AKRON INTERSECTION OF SMITH RD AND RIVERVIEW RD	CONSTRUCT ROUNDABOUT	\$160,030
26	88553	SUM-STATE RD	CUYAHOGA FALLS STATE RD FROM QUICK RD TO SEASONS RD	RESURFACING	\$335,272
27	84133	SUM-SR 18-4.92/6.64 (W MARKET ST)	AKRON SR 18 (W MARKET ST) FROM REVERE RD TO PERSHING AVE AND FROM HAWKINS AVE TO TWIN OAKS RD	RESURFACING	\$604,124
28	88452	SUM-SR 18/93 ADA SIDEWALK RAMP	AKRON SR 18 FROM REVERE RD TO PERSHING AVE AND FROM HAWKINS TO TWIN OAKS RD SR 93 FROM LAKEVIEW ST TO SOUTH ST	UPGRADE SIDEWALK RAMPS TO ADA STANDARDS	\$312,000
29	83044	SUM-IR 76 - 8.42	AKRON IR 76 FROM THE KENMORE LEG TO BROWN ST	MINOR REHAB WITH SEVEN DECK OVERLAYS	\$8,424,816
30	87877	SUM/POR/MAH-IR 76-CABLE BARRIER	SUMMIT PORTAGE AND MAHONING COUNTIES ALONG I-76	INSTALL MEDIAN CABLE BARRIER	\$265,400
31	86680	SUM-SR 91-6.19 (DARROW RD)	MUNROE FALLS SR 91 FROM HOWE AVE TO NORTH RIVER RD	RESURFACING	\$232,000
32	77198	SUM-SR 261-11.60 (TALLMADGE AVE)	AKRON SR 261 FROM SR 8 TO HOME AVE.	RECONSTRUCTION SIGNAL INTERCONNECT	\$2,833,846
33	82911	SUM-SR 619-4.87	NEW FRANKLIN SR 619 FROM MANCHESTER RD TO THE NEW FRANKLIN EAST CORP LINE	RESURFACING BRIDGE REPAIRS	\$394,688

**HIGHWAY PROJECTS AUTHORIZED FOR ENGINEERING OR RIGHT OF WAY
FY 2011**

No.	PID #	PROJECT	LOCATION & TERMINI	TYPE OF WORK	FY 2011 PHASE	FY 2011 FEDERAL FUNDS
1	89306	SUM-CANTON ROAD SIGNAL	VILLAGE OF LAKEMORE AND SPRINGFIELD TOWNSHIP CANTON RD AT SPRINGFIELD LAKE DRIVE	INSTALL NEW TRAFFIC SIGNAL	ENGINEERING	\$26,402
2	84399	SUM-MASSILLON RD	AKRON FROM ENGLEWOOD ST TO SEIBERLING WAY	RECONSTRUCTION	ROW	\$200,000
3	84907	SUM-SEIBERLING WAY PHASE II	AKRON FROM EAGLE ST TO MASSILLON RD	CONSTRUCTION OF NEW STREET	ENGINEERING	\$147,167
4	81605	SUM-STATE RD (CR 50)	CUYAHOGA FALLS STATE RD FROM BATH RD TO STEELS-CORNERS RD	RECONSTRUCTION TURN LANE UPGRADE SIGNALS BIKE LANE	ROW	\$740,000
5	81656	SUM-SR 82-4.65	MACEDONIA AURORA RD (SR 82) FROM EAST OF CROW DR TO THE EAST CORP LIMIT	MEDIAN TURN LANE TO SHEPARD AND RESURFACING TO EAST CORP LIMIT	ENGINEERING	\$405,000

HIGHWAY PLANNING STUDIES AUTHORIZED
FY 2011

No.	PID #	PROJECT / STUDY	LOCATION & TERMINI	TYPE OF WORK	FY 2011 FEDERAL FUNDS
1	82232	RIDESHARE PROGRAM	SUMMIT AND PORTAGE COUNTIES	WEB BASED RIDE-SHARING PROMOTION ACTIVITIES	\$60,000

HIGHWAY PROJECTS CANCELLED OR DELAYED
FY 2011

No.	PID #	PROJECT	LOCATION & TERMINI	TYPE OF WORK	FY 2011 PHASE	PROJECT STATUS
1	85330	POR-HOPKINS RD	NELSON TOWNSHIP HOPKINS ROAD OVER EAGLE CREEK	BRIDGE REPLACEMENT	CONST	DELAYED
2	88596	POR-RANDOLPH RD	MOGADORE RANDOLPH RD FROM CLEVELAND AVE TO EAST CORP LINE	RESURFACING	CONST	DELAYED
3	87664	POR-SUMMIT RD-3.85 (POR-CR 148)	FRANKLIN TWP. INTERSECTION OF SUMMIT RD AND POWDERMILL RD	CONSTRUCT ROUNDABOUT	CONST	DELAYED
4	88501	POR-SR 59 SIDEWALKS	FRANKLIN TOWNSHIP SR 59 FROM WEST FRANKLIN TWP LINE TO RHODES RD	CONSTRUCT SIDEWALK INCLUDING PED SIGNALS	ROW CONST	DELAYED
5	82594	SUM-CANTON RD	VILLAGE OF LAKEMORE AND SPRINGFIELD TWP CANTON ROAD FROM SANITARIUM RD TO WATERLOO RD	TURN LANES, SIGNALS AND ACCESS MANAGEMENT	CONST	DELAYED
6	89306	SUM-CANTON ROAD SIGNAL	VILLAGE OF LAKEMORE AND SPRINGFIELD TOWNSHIP CANTON RD AT SPRINGFIELD LAKE DRIVE	INSTALL NEW TRAFFIC SIGNAL	ROW CONST	DELAYED
7	88535	SUM-CHAMBERLIN RD	TWINSBURG CHAMBERLIN RD FROM SR 82 TO RAVENNA RD	RESURFACING	CONST	DELAYED
8	84395	SUM-CLEVELAND-MASSILLON RD	BARBERTON CLEVELAND-MASSILLON RD OVER HUDSON CREEK	BRIDGE RECONSTRUCTION	CONST	DELAYED
9	81697	SUM-CLEVE-MASS RD/RIDGEWOOD	FAIRLAWN AND COPLEY TOWNSHIP CLEVELAND-MASSILLION RD FROM SOUTH LEG OF RIDGEWOOD RD TO ROTHROCK CIRCLE	REALIGN INTERSECTION AND CONSTRUCT ROUNDABOUT(S)	CONST	CANCELLED
10	84396	SUM-ENGLEWOOD ST	AKRON FROM WIGLEY ST TO MASSILLON RD	RECONSTRUCTION	ROW	DELAYED
11	84977	SUM-GRAHAM RD	CUYAHOGA FALLS AND STOW GRAHAM RD FROM BATH RD TO SR 8	TURN LANES SIGNAL COORDINATION RESURFACING	ROW	DELAYED

HIGHWAY PROJECTS CANCELLED OR DELAYED
FY 2011

No.	PID #	PROJECT	LOCATION & TERMINI	TYPE OF WORK	FY 2011 PHASE	PROJECT STATUS
12	80665	SUM-LAUBY RD	GREEN LAUBY RD FROM AKRON-CANTON AIRPORT DR TO GREENSBURG RD INTERSECTION	RECONSTRUCT TO STANDARD LANES AND INTERSECTION SAFETY IMPROVEMENTS	CONST	DELAYED
13	85161	SUM-NORTH ST	AKRON NORTH ST OVER LITTLE CUYAHOGA RIVER	BRIDGE REPLACEMENT	CONST	DELAYED
14	88544	SUM-NORTON RD	HUDSON AND STOW NORTON RD FROM SR 91 TO STOW RD	RESURFACING	CONST	DELAYED
15	88545	SUM-STOW RD	HUDSON STOW RD FROM NORTON RD TO SR 303	RESURFACING	CONST	DELAYED
16	22077	SUM-SUMMIT RD	NORTON SUMMIT RD BRIDGE OVER WOLF CREEK	BRIDGE REHABILITATION	CONST	DELAYED
17	78266	SUM-SR 18-6.65 (WEST MARKET ST)	AKRON SR 18 (W. MARKET ST) FROM HAWKINS AVE TO TWIN OAKS	RECONSTRUCT TO STD LANES, TURN LANES, SIGNAL COORDINATION, AND DRAINAGE	CONST	CANCELLED
18	77269	SUM-IR 76-10.31	AKRON IR 77/76 FROM WEST OF MAIN/BROADWAY INTERCHANGE TO EAST OF WOLF LEDGES/GRANT INTERCHANGE	RECONFIGURE GEOMETRY OF MAINLINE AND INTERCHANGES	ENGINEERING	DELAYED
19	77270	SUM-IR 76-11.20	AKRON CENTRAL INTERCHANGE IR 77/IR 76/SR 8	RECONFIGURE GEOMETRY INCREASE RAMP CAPACITY ENVIRONMENTAL STUDY FROM MAIN ST TO INMAN ST	ROW	CANCELLED
20	88533	SUM-IR 76-MARTHA CORRIDOR STUDY	AKRON ARLINGTON RD TO EAST MARKET ST	STUDY CORRIDOR INTERSTATE MODIFICATION STUDY	ENGINEERING	DELAYED
21	89113	SUM-SR 91-0.00	SPRINGFIELD TOWNSHIP INTERSECTION OF CANTON RD (SR 91) AND US 224 AND FROM ARCADIA TO LINWOOD	TURN LANES, ACCESS MANAGEMENT PROFILE ADJUSTMENTS	ENGINEERING	DELAYED
22	81428	SUM-SR 91-3.85	AKRON DARROW RD FROM GILCHRIST RD TO EASTWOOD AVE	FIVE SIGNALS WITH INTERCONNECT TO AKRON TRAFFIC MANAGEMENT CENTER	CONST	CANCELLED

HIGHWAY PROJECTS CANCELLED OR DELAYED

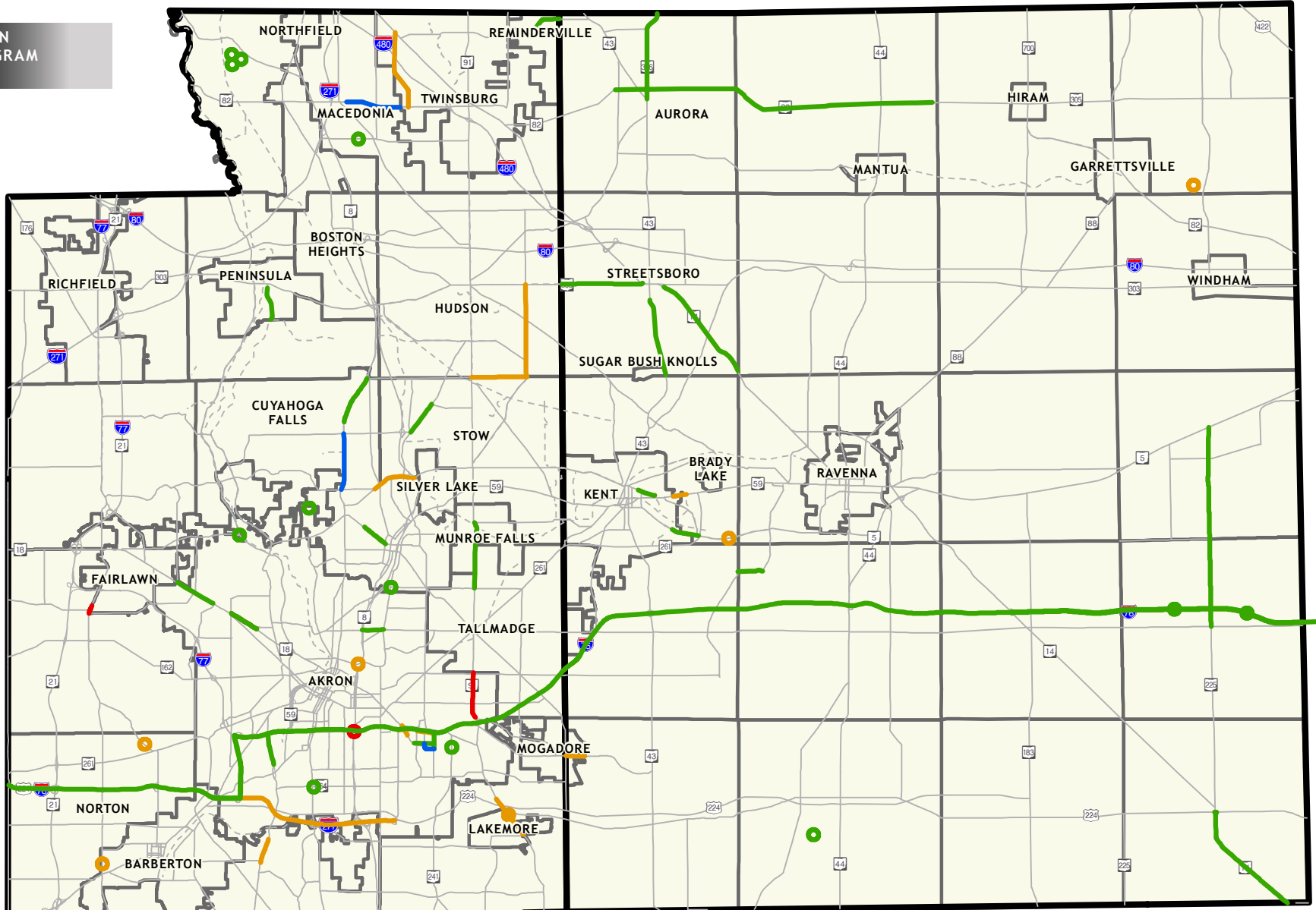
FY 2011

No.	PID #	PROJECT	LOCATION & TERMINI	TYPE OF WORK	FY 2011 PHASE	PROJECT STATUS
23	76437	SUM-SR 93-6.92	COVENTRY TOWNSHIP SR 93 (MANCHESTER RD) FROM SOUTH OF ROBINSON AVE TO NORTH OF CORMANY RD	WIDENING TO 5 LANES INTERSECTION IMPROVEMENTS	CONST	DELAYED
24	76351	SUM-IR 277-0.00	AKRON, COVENTRY TOWNSHIP IR 277 FROM KENMORE LEG TO IR 77 AND US 224 FROM IR 277 OVERLAP TO EAST OF KELLY AVE	MINOR PAVEMENT AND BRIDGE REHABILITATION	CONST	DELAYED

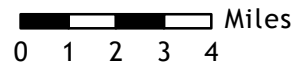
BIKEWAY AND PEDESTRIAN PROJECTS

FY 2011

No.	PID #	PROJECT	LOCATION & TERMINI	TYPE OF WORK	FY 2011 PHASE	PROJECT STATUS / FY 2011 FEDERAL FUNDS
1	89326	POR-HIRAM BIKE TRAIL STUDY	HIRAM AND HIRAM TOWNSHIP FROM HIRAM COLLEGE TO THE HEADWATERS TRAIL	FEASIBILITY STUDY	ENGINEERING	\$99,983
2	88501	POR-SR 59 SIDEWALKS	FRANKLIN TOWNSHIP SR 59 FROM WEST FRANKLIN TWP LINE TO RHOD	CONSTRUCT SIDEWALK INCLUDING PED SIGNALS	ENGINEERING	\$22,908
3	85075	SUM-BIKE AND HIKE TRIAL (Bikeway over I-271)	SAGAMORE HILLS AND NORTHFIELD CTR TWPS BIKE AND HIKE BRIDGE OVER I-271 NEAR BRANDYWINE RD	CONSTRUCT BIKEWAY BRIDGE	CONSTRUCTION	\$700,000

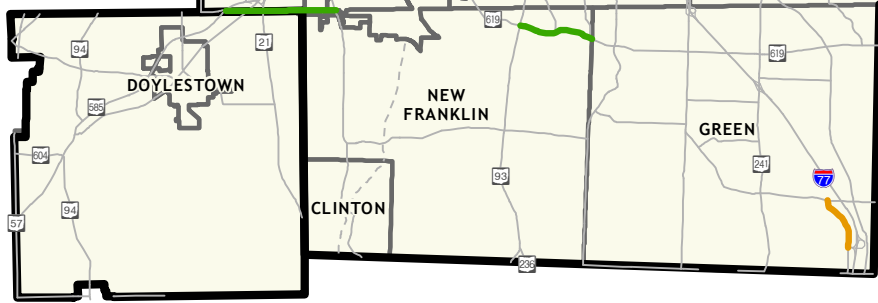


FY 2011 Highway Project Status



September 2011

- — Project Began Construction
- — Preliminary Engineering or Right-of-Way Underway
- — Project Delayed
- — Project or Phase Cancelled



AKRON METROPOLITAN AREA TRANSPORTATION STUDY

TRANSIT PROJECTS ACTIVITY

FY 2011

PROJECT DESCRIPTION	GRANT NUMBER	TOTAL PROJECT COST	FEDERAL TRANSIT FUNDING		GRANT/PROJECT STATUS
			AMOUNT	SOURCE	
METRO REGIONAL TRANSIT AUTHORITY					
FY 2011 Projects					
Capital					
4 Large Buses		\$1,458,000	\$1,166,400	Sec. 5307	Pending
10 Large Buses		\$3,542,000	\$2,833,600	CMAQ-A	Pending
4 Large Buses		\$1,800,000	\$1,440,000	CMAQ-A	Pending
9 Large Buses	OH-04-0070	\$3,750,000	\$3,000,000	Sec. 5309	Awarded
8 Small Buses		\$600,000	\$480,000	Sec. 5307	Pending
2 Large CNG Buses		\$807,172	\$807,172	CMAQ-S	Pending
2 Large Hybrid Buses		\$1,190,700	\$1,190,700	CMAQ-S	Pending
1 Large Hybrid Bus		\$617,200	\$617,200	Sec. 5309	Pending
2 Large Buses	OH-04-0073	\$945,000	\$756,000	Sec. 5309	Awarded
7 Large CNG Buses		<u>\$3,066,000</u>	<u>\$3,066,000</u>	CMAQ-S	Awarded
		\$17,776,072	\$15,357,072		
Operating-Related					
Job Access & Reverse Commute Service	OH-37-X084	\$728,000	\$364,000	Sec. 5316	Awarded
Preventive Maintenance	OH-95-X057-00	\$3,241,740	\$2,593,392	STP-S	Awarded
Preventive Maintenance		<u>\$5,000,000</u>	<u>\$4,000,000</u>	Sec. 5307	Pending
		\$8,969,740	\$6,957,392		
Planning					
Operational Planning		<u>\$220,187</u>	<u>\$0</u>	N/A	N/A
		\$220,187	\$0		
2011 METRO TOTALS		\$26,965,999	\$22,314,464		
PORTAGE AREA REGIONAL TRANSPORTATION AUTHORITY					
FY 2011 Projects					
Capital					
5 Small Buses		\$375,000	\$375,000	CMAQ-S	Pending
5 Small Buses		\$450,000	\$360,000	Sec. 5309	Pending
5 Large Buses		\$1,811,250	\$1,449,000	CMAQ-A	Pending
1 Large Bus		\$366,000	\$292,800	Sec. 5307	Pending
6 Small Buses		\$483,300	\$386,640	Sec. 5307	Pending
7 Large Buses		<u>\$2,800,000</u>	<u>\$2,800,000</u>	CMAQ-S	Awarded
		\$6,285,550	\$5,663,440		
Operating-Related					
Miscellaneous Equipment		\$100,000	\$80,000	Sec. 5307	Pending
Preventive Maintenance		\$500,000	\$400,000	Sec. 5307	Pending
Preventive Maintenance		\$244,992	\$195,993	STP-S	Pending
Preventive Maintenance		<u>\$342,659</u>	<u>\$146,666</u>	STP-S	Pending
		\$1,187,651	\$822,659		
Planning					
Operational Planning		<u>\$75,000</u>	<u>\$0</u>	N/A	N/A
		\$75,000	\$0		
2011 PARTA TOTALS		\$7,548,201	\$6,486,099		
Coordinated Human Services Transportation Programs					
FY 2011 Projects					
Job Access & Reverse Commute Service		\$350,258	\$280,206	Sec. 5316	Pending
New Freedom Program		<u>\$501,699</u>	<u>\$401,359</u>	Sec. 5317	Pending
		\$851,956	\$681,565		
TOTAL PROJECT COST		\$35,366,156	\$29,482,128		