

# **Annual List of Federally Obligated Projects FY 2010**

(July 1, 2009 to June 30, 2010)

September 2010

**Akron Metropolitan Area Transportation Study**  
806 CitiCenter Bldg./146 S High St./Akron, Ohio 44308-1423  
Phone: (330) 375-2436  
Fax: (330) 375-2275

This report was prepared by the Akron Metropolitan Area Transportation Study (AMATS) in cooperation with the U.S. Department of Transportation, the Ohio Department of Transportation, and the village, City and County governments of Portage and Summit Counties and Chippewa Township in Wayne County. The contents of this report reflect the views of AMATS, which is responsible for the facts and accuracy of the data presented herein. The contents do not necessarily reflect the official view and policies of the Ohio and/or U.S. Department of Transportation. This report does not constitute a standard, specification or regulation.

## Introduction

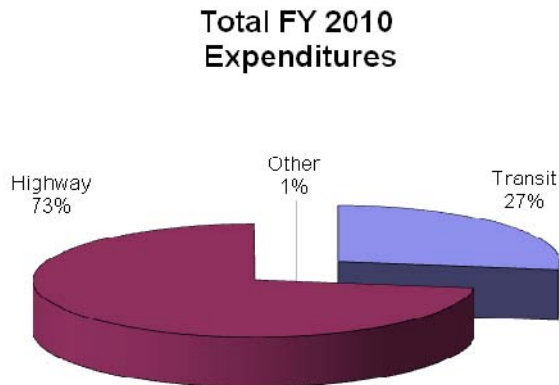
The Safe, Accountable, Flexible and Efficient Transportation Act: A Legacy for Users (SAFETEA-LU) requires that Metropolitan Planning Organizations (MPO) publish an annual listing of federally obligated projects.

The Federal Highway Administration (FHWA) defines obligation as the federal government's commitment to pay or reimburse an entity for the federal share of a project's eligible cost. Obligation does not necessarily indicate expenditure or project completion; only that the project has been approved by the government for reimbursement.

This report includes the status of all projects listed in the Transportation Improvement Program for FY 2010, which began on July 1, 2009 and ended on June 30, 2010.

## Obligation Report

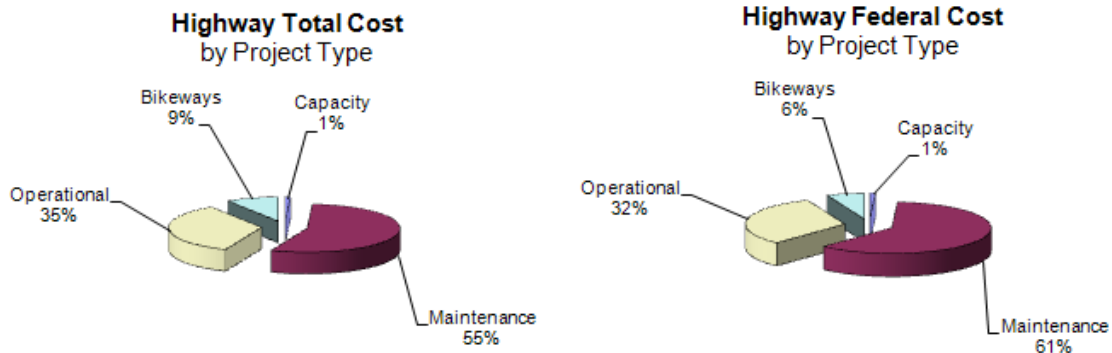
During FY 2010, \$113.7 million was expended on highway and transit projects in the AMATS area. Of this total, \$82.7 million was for highway projects and \$30.9 million for transit projects. The remaining \$60,000 was expended on the Ohio Rideshare Program. The following pie chart is a summary of the percentage of total expenditures by mode in the TIP for FY 2010 that includes funding from federal, state and local sources. The Other category indicates planning studies and the Ohio Rideshare program.



## Highway Projects

There are several different types of highway projects listed in the TIP. These include capacity, operational, maintenance and bikeway type projects. Capacity projects include adding new lanes to a roadway to accommodate larger volumes of traffic. In FY 2010, there was \$753,535 in capacity type projects scheduled in the TIP. Operational projects

include improving the flow of traffic usually by either coordinating traffic signals and/or adding turn lanes. In FY 2010, \$28.7 million was expended for operational improvement projects. Maintenance projects are aimed at preserving the roadways by resurfacing or reconstruction. Maintenance projects accounted for \$45.8 million in FY 2010. Bikeway projects are typically off road facilities. These type of projects amounted to \$7.5 million in FY 2010. The following pie charts show the percentage of expenditures for each project type by total project cost and by federal funding sources only.

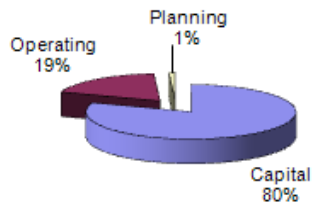


The Highway Project tables, located at the end of this report, are reflective of the various stages of project development that occurred during the course of FY 2010. The tables are divided into projects that began construction, were authorized for preliminary engineering or right-of-way, planning studies authorized or were cancelled or delayed. The tables provide detailed information such as locations and limits, type of work and the amount of federal funds programmed for projects. (Please note that some projects or phases of a project did not have any federal funds programmed and are designated with “N/A.”) The accompanying Highway Projects Map depicts the location of these projects and their status during FY 2010.

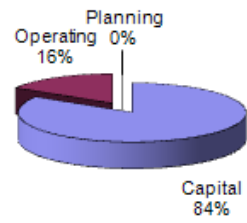
### Transit Projects

Transit projects are also divided into several different types in the TIP. These include capital, operating and planning type projects. Capital projects include purchasing of equipment, which is typically new buses. In FY 2010, there was \$24.9 million in capital expenditures. Operating expenditures typically include personnel salaries, fuel costs and routine maintenance on buses and facilities. In FY 2010, \$5.8 million was expended for operating type projects. Planning activities are aimed at planning and evaluating transit services. This can include conducting long range and regional transit planning and analysis and measuring of system performance. Two-hundred ninety-five thousand was spent on planning activities in FY 2010. The following pie charts show the percentage of expenditures for each project type by total project cost and by federal funding sources only.

**Transit Total Cost**  
by Project Type



**Transit Federal Cost**  
by Project Type



The Transit Projects table provides project information such as type of project, the amount of federal funds awarded or programmed and the status of the grant or project in FY 2010.

**HIGHWAY PROJECTS THAT BEGAN CONSTRUCTION  
FY 2010**

No.	PID #	PROJECT	LOCATION & TERMINI	TYPE OF WORK	FY 2010 FEDERAL FUNDS
1	78016	POR-BRADY LAKE RD (POR-CR 162)	FRANKLIN TOWNSHIP BRADY LAKE RD OVER BREAKNECK CREEK AND CSX RR	BRIDGE REPLACEMENT	\$1,896,633
2	84960	POR-CLEVELAND RD	RAVENNA TWP CLEVELAND RD FROM WALL ST TO RAVENNA CITY CORP LINE	RESURFACING	\$62,600
3	84957	POR-HAYES RD	RAVENNA TWP HAYES RD FROM PROSPECT ST TO SR 5/44	RESURFACING	\$128,800
4	84959	POR-INFIRMARY RD	RAVENNA TWP INFIRMARY RD FROM CLEVELAND RD TO SR 14	RESURFACING	\$79,100
5	86598	POR-S. PROSPECT ST/N. CHESTNUT ST	RAVENNA SOUTH CORPORATION LINE TO SR 14	RESURFACING	\$708,400
6	84962	POR-TALLMADGE RD	BRIMFIELD AND ROOTSTOWN TWPS TALLMADGE RD FROM WEST OF RANFIELD RD TO SR 44	RESURFACING	\$800,000
7	84961	POR-WALL ST	RAVENNA TWP WALL ST FROM MABLE AVE TO CLEVELAND RD	RESURFACING	\$92,000
8	81651	POR-SR 59-1.27	KENT SR 59 FROM CHESTNUT ST TO HORNING RD AND SR 43 FROM SUMMIT ST TO SR 59	ELEVEN SIGNALS WITH INTERCONNECT AND ROUTE SIGNAGE	\$1,847,400
9	77866	POR-IR 76-6.14	ROOTSTOWN TOWNSHIP I-76 UNDER LAKEWOOD RD AND INDUSTRY RD	BRIDGE REHABILITATION	\$1,734,180
10	76333	POR-SR 82-16.98	GARRETSVILLE VILLAGE SR 82 OVER EAGLE CREEK	BRIDGE REPLACEMENT	\$1,141,163
11	86599	POR-SR 305-0.00	HIRAM FROM SR 700 TO THE EAST CORPORATION LINE	CONSTRUCTION OF CURB AND GUTTER WITH STORM SEWER	\$143,600

**HIGHWAY PROJECTS THAT BEGAN CONSTRUCTION  
FY 2010**

No.	PID #	PROJECT	LOCATION & TERMINI	TYPE OF WORK	FY 2010 FEDERAL FUNDS
12	87982	D4-TSG-WEST	SUMMIT PORTAGE AND STARK COUNTIES	TRAFFIC SIGNAL SAFETY UPGRADES	\$971,179
13	87986	D4-RUMBLE STRIP EDGELINES	DISTRICT WIDE	INSTALL RUMBLE STRIP EDGELINES	\$424,829
14	78398 (78393)	SUM-ARLINGTON RD/JARVIS RD/ SR 619-8.10	GREEN ARLINGTON RD FROM SR 619 TO NORTH CORP LINE INCLUDING JARVIS AND THE INTERSECTION OF SR 619 AND ARLINGTON RD	RECONSTRUCTION, TURN LANES, SIGNAL COORDINATION, RELOCATION OF JARVIS RD AND VARIOUS INTERSECTION IMPROVEMENTS	\$4,869,008
15	24460	SUM-15TH ST NW	BARBERTON 15TH ST NW OVER ABC RR TRACKS	BRIDGE REPLACEMENT	\$1,536,912
16	86385	SUM-FRANK BLVD	AKRON FRANK BLVD FROM WHITE POND DRIVE TO AYERS RD	RECONSTRUCTION INCLUDING INTERSE	\$2,943,961
17	84989	SUM-FRONT ST	CUYAHOGA FALLS FRONT ST FROM SECOND ST TO HILLCREST DR	RESURFACING	\$82,800
18	84975	SUM-GLENWOOD DR	TWINSBURG GLENWOOD DR FROM RAVENNA RD TO LIBERTY RD	RESURFACING	\$565,689
19	84991	SUM-GRAHAM RD	CUYAHOGA FALLS GRAHAM RD FROM STATE RD TO BATH RD	RESURFACING	\$333,395
20	86603	SUM-GREENWICH RD/NORTON RD	NORTON WEST TO EAST CORPORATION LINE	RESURFACING	\$484,340
21	22079	SUM-HAZEL ST	AKRON HAZEL ST OVER LITTLE CUYAHOGA RIVER	BRIDGE REHABILITATION	\$557,600
22	86605	SUM-HILBISH AVE (SUM-SR 241-9.57)	AKRON FROM TRIPLETT BLVD TO E. MARKET ST	RECONSTRUCTION AND TRAFFIC SIGNAL UPGRADE	\$2,798,250

**HIGHWAY PROJECTS THAT BEGAN CONSTRUCTION  
FY 2010**

No.	PID #	PROJECT	LOCATION & TERMINI	TYPE OF WORK	FY 2010 FEDERAL FUNDS
23	86606	SUM-LIBERTY RD	TWINSBURG, REMINDERVILLE, TWINSBURG TWP. CANNON RD TO CUYAHOGA COUNTY LINE	RESURFACING	\$444,264
24	86493	SUM-S. MAIN ST	AKRON S. MAIN ST FROM WATERLOO RD TO DARTMORE AVE	RECONSTRUCTION TO STANDARD LANES, SIGNAL INTERCONNECT, AND SIDEWALKS	\$4,340,246
25	84103	SUM-MARTHA AVE	AKRON MARTHA AVE FROM SEIBERLING AVE TO TECHNICAL CENTER DR	RECONSTRUCTION TURN LANES ROUNDBOUT	\$1,653,500
26	86608	SUM-MOGADORE RD	MOGADORE MOGADORE RD AT CLEVELAND AVE	REMOVE RETAINING WALL AND ENLARGE TURNING RADIUS	\$54,730
27	84992	SUM-PORTAGE TR	CUYAHOGA FALLS PORTAGE TR FROM NORTHAMPTON RD TO STATE RD	RESURFACING	\$248,665
28	86609	SUM-SEASONS RD PH II	STOW, HUDSON, CUYAHOGA FALLS WYOGA LAKE RD TO ALLEN RD	RECONSTRUCTION	\$2,548,710
29	86384	SUM-TWINSBURG RD	MACEDONIA TWINSBURG RD AT NORFOLK SOUTHERN RAILROAD CROSSING	UPGRADE WARNING DEVICES AND MEDIAN BARRIERS	\$168,300
30	84978	SUM-WATERLOO RD	SPRINGFIELD TWP US 224 TO PORTAGE LINE RD	RESURFACING	\$1,299,600
31	86611	SUM-WHEATLEY RD/BRECKSVILLE RD/KINROSS PKWY	RICHFIELD - WHEATLEY RD & BRECKSVILLE RD WHEATLEY RD & KINROSS PKWY/I-271 OFF RAMP BRECKSVILLE RD & KINROSS PKWY	UPGRADE TRAFFIC SIGNAL CONSTRUCT TURN LANES INSTALL NEW TRAFFIC SIGNAL	\$275,800
32	84993	SUM-WYOGA LAKE RD	CUYAHOGA FALLS WYOGA LAKE RD FROM GRAHAM RD TO STEELS CORNERS RD	RESURFACING	\$316,247
33	86383	SUM-Y BRIDGE (SUM-SR 261-10.25)	AKRON ALL AMERICA Y BRIDGE OVER LITTLE CUYAHOGA RIVER	BRIDGE REHABILITATION AND NEW FENCING	\$6,767,749

**HIGHWAY PROJECTS THAT BEGAN CONSTRUCTION  
FY 2010**

No.	PID #	PROJECT	LOCATION & TERMINI	TYPE OF WORK	FY 2010 FEDERAL FUNDS
34	83656	SUM-SR 18-9.70	AKRON WEST MARKET ST (SR 18) OVER SR 59	BRIDGE PAINTING MINOR ROADWAY PATCHING	\$676,512
35	86980	SUM-IR 76-11.79	AKRON I-76 FROM I-77 TO GILCHRIST RD	MISCELLANEOUS WORK TO 15 BRIDGES	\$2,271,686
36	82923	SUM-SR 241-0.00	GREEN AND SPRINGFIELD TWP VARIOUS LOCATIONS ON SR 241 FROM GREEN SOUTH CORP TO SPRINGFIELD NORTH CORP LINE	RESURFACING BRIDGE REHABILITATION	\$600,308
37	22557	SUM-SR 261-5.30 (VERNON ODOM BLVD)	AKRON SR 261 FROM AKRON WEST CORP LINE TO McTAGGART AVE AND S. HAWKINS AVE TO	RESURFACING	\$228,853
38	81533	SUM-SR 261-14.77 (NORTHEAST AVE/HOWE RD)	TALLMADGE INTERSECTION OF NORTHEAST AVE/HOWE RD/ MUNROE RD	CONSTRUCT ROUNDABOUT	\$1,381,072
39	76405	SUM-IR 271-6.59	BOSTON AND NORTHFIELD TOWNSHIPS IR 271 FROM OHIO TURNPIKE (IR 80) TO MACEDONIA CORP LINE	MINOR REHABILITATION	\$5,743,841
40	83068	SUM-SR 619-2.17	BARBERTON INTERSECTION OF SR 619 AND ROBINSON	SIGNAL REPLACEMENT LANE RECONFIGURATION	\$156,155
41	77318	WAY-SR 21-0.00	CHIPPEWA TOWNSHIP SR 21 FROM STARK COUNTY LINE TO SUMMIT COUNTY LINE	MINOR REHABILITATION	\$3,433,534

# HIGHWAY PROJECTS AUTHORIZED FOR ENGINEERING OR RIGHT OF WAY

## FY 2010

No.	PID #	PROJECT	LOCATION & TERMINI	TYPE OF WORK	FY 2010 PHASE	FY 2010 FEDERAL FUNDS
1	86923	SUM-31st STREET (CR 17)	BARBERTON 31ST ST FROM WOOSTER RD TO SHANNON AVE	ADDITION OF A CONTINUOUS MEDIAN TURN LANE, SIGNAL UPGRADE AT SHANNON AVE	ENGINEERING	\$226,722
2	(78393) 78398	SUM-ARLINGTON RD/JARVIS RD (SUM-CH 15)	GREEN ARLINGTON RD FROM E. TURKEYFOOT-LAKE RD (SR 619) TO NORTH CORP INCLUDING JARVIS	RECONSTRUCTION, TURN LANES, SIGNAL COORDINATION AND RELOCATION OF JARVIS RD	ROW	N/A
3	84396	SUM-ENGLEWOOD ST	AKRON FROM MARTHA AVE TO MASSILLON RD	RECONSTRUCTION	ROW	N/A
4	23064	SUM-HIGHLAND RD	MACEDONIA HIGHLAND RD OVER NS RAIL LINE	RAILROAD GRADE SEPARATION	ROW	\$1,710,000
5	80665	SUM-LAUBY RD	GREEN LAUBY RD FROM AKRON-CANTON AIRPORT DR TO GREENSBURG RD INTERSECTION	RECONSTRUCT TO STANDARD LANES AND INTERSECTION SAFETY IMPROVEMENTS	ROW	\$54,000
6	81427	SUM-S. MAIN ST	AKRON S. MAIN ST WITH WILBETH RD	INTERSECTION IMPROVEMENTS	ENGINEERING ROW	\$52,000 \$500,000
7	84399	SUM-MASSILLON RD	AKRON FROM ENGLEWOOD ST TO SEIBERLING WAY	RECONSTRUCTION	ENGINEERING	N/A
8	84907	SUM-SEIBERLING WAY PHASE II	AKRON FROM EAGLE ST TO MASSILLON RD	CONSTRUCTION OF NEW STREET	ENGINEERING	\$602,828
9	86053	SUM-STATE ST	AKRON STATE ST BRIDGE OVER THE OHIO AND ERIE CANAL	BRIDGE RECONSTRUCTION	ENGINEERING	\$500,000
10	85078	SUM-SR 91-21.11 (DARROW RD)	TWINSBURG SR 91 FROM POST RD TO THE NORTHERN CORP LINE	SAFETY AND CAPACITY IMPROVEMTS RECONSTRUCTION	ENGINEERING	\$290,538
11	18710	SUM-IR 271-2.33	RICHFIELD VILLAGE, RICHFIELD TOWNSHIP IR 271 FROM SW OF SR 176 (BROADVIEW RD) OVERPASS TO SR 303	MAJOR REHABILITATION	ENGINEERING	\$1,350,000

**HIGHWAY PLANNING STUDIES AUTHORIZED**  
FY 2010

No.	PID #	PROJECT / STUDY	LOCATION & TERMINI	TYPE OF WORK	FY 2010 FEDERAL FUNDS
1	82232	RIDESHARE PROGRAM	SUMMIT AND PORTAGE COUNTIES	WEB BASED RIDE-SHARING PROMOTION ACTIVITIES	\$60,000

**HIGHWAY PROJECTS CANCELLED OR DELAYED**  
**FY 2010**

No.	PID #	PROJECT	LOCATION & TERMINI	TYPE OF WORK	FY 2010 PHASE	PROJECT STATUS
1	85151	POR-CABLELINE RD	PALMYRA TWP, PARIS TWP CABLELINE RD FROM ALLIANCE RD TO SR 225	RESURFACING	CONSTRUCTION	DELAYED
2	79009	POR-PROSPECT ST (POR-CR 74-6.46)	RAVENNA TOWNSHIP PROSPECT ST FROM SUMMIT RD TO HAYES RD	TURN LANES AND SIGNALS	CONSTRUCTION	DELAYED
3	85296	POR-SR 5-3.10	RAVENNA SR 5 AT LAKE ST AND AT NEW MILFORD RD	RECONFIGURE INTERSECTIONS TO IMPROVE SAFETY	ROW	DELAYED
4	25534	POR-SR 14-3.85	STREETSBORO SR 14 FROM EAST OF SR 303 TO EASTERN CORP LIMITS	RESURFACING AND BRIDGE REHABILITATION	CONSTRUCTION	DELAYED
5	78278	POR-SR 14-12.55	RAVENNA TOWNSHIP INTERSECTION OF SR 14 WITH SR 59 / NEWTON FALLS RD	ELIMINATE NEWTON FALLS LEG AT INTERSECTION, EXTEND PECK RD TO SR 59	CONSTRUCTION	DELAYED
6	76329	POR-SR 43-15.44	STREETSBORO SR 43 FROM STREETSBORO SCL TO 0.45 SOUTH OF SR 303	MINOR REHABILITATION RESURFACING	CONSTRUCTION	DELAYED
7	88501	POR-SR 59 SIDEWALKS	FRANKLIN TOWNSHIP SR 59 FROM WEST FRANKLIN TWP LINE TO RHODES RD	CONSTRUCT SIDEWALK INCLUDING PED SIGNALS	ENGINEERING	DELAYED
8	87877	SUM/POR/MAH-IR 76-CABLE BARRIER	SUMMIT PORTAGE AND MAHONING COUNTIES ALONG I-76	INSTALL MEDIAN CABLE BARRIER	CONSTRUCTION	DELAYED
9	81697	SUM-CLEVE-MASS RD/RIDGEWOOD (SUM-CR 17)	FAIRLAWN AND COPLEY TOWNSHIP CLEVELAND-MASSILLION RD FROM SOUTH LEG OF RIDGEWOOD RD TO ROTHROCK CIRCLE	REALIGN INTERSECTION AND CONSTRUCT ROUNDABOUT(S)	ROW	CANCELLED
10	83577	SUM-DART AVE	AKRON DART AVE RAMP OVER SR 59	BRIDGE REPLACEMENT	CONSTRUCTION	DELAYED
11	84398	SUM-EAGLE ST	AKRON FROM MARTHA AVE TO SEIBERLING WAY	CONSTRUCTION OF NEW STREET	CONSTRUCTION	DELAYED

**HIGHWAY PROJECTS CANCELLED OR DELAYED**  
FY 2010

No.	PID #	PROJECT	LOCATION & TERMINI	TYPE OF WORK	FY 2010 PHASE	PROJECT STATUS
12	78416	SUM-HOWE AVE	CUYAHOGA FALLS INTERSECTION OF HOWE AVE AND MAIN ST	EXTEND TURN LANES	CONSTRUCTION	DELAYED
13	84446	SUM-NORTHAMPTON RD	CUYAHOGA FALLS NORTHAMPTON RD OVER MUD BROOK	BRIDGE RECONSTRUCTION BANK PROTECTION	CONSTRUCTION	DELAYED
14	82787	SUM-RAVENNA/OLD MILL RD	TWINSBURG TOWNSHIP INTERSECTIONS OF RAVENNA RD WITH OLD MILL AND OLD MILL RD WITH STOW RD	INTERSECTION IMPROVEMENTS AND BRIDGE RECONSTRUCTION	ROW	DELAYED
15	84397	SUM-SEIBERLING WAY PHASE I	AKRON FROM ENGLEWOOD ST TO EAGLE ST	CONSTRUCTION OF NEW STREET	ENGINEERING	DELAYED
16	83628	SUM-SMITH RD	AKRON INTERSECTION OF SMITH RD AND RIVERVIEW RD	CONSTRUCT ROUNDABOUT	CONSTRUCTION	DELAYED
17	78269	SUM-SR 18-4.92 (WEST MARKET ST)	AKRON SR 18 (W. MARKET ST) FROM REVERE RD TO PERSHING AVE	RECONSTRUCT TO STD LANES, TURN LANES, AND DRAINAGE	CONSTRUCTION	CANCELLED
18	77269	SUM-IR 76-10.31	AKRON IR 77/76 FROM WEST OF MAIN/BROADWAY INTERCHANGE TO EAST OF WOLF LEDGES/GRANT	RECONFIGURE GEOMETRY OF MAINLINE AND INTERCHANGES	ENGINEERING	DELAYED
19	77270	SUM-IR 76-11.20	AKRON CENTRAL INTERCHANGE IR 77/IR 76/SR 8	RECONFIGURE GEOMETRY INCREASE RAMP CAPACITY ENVIRONMENTAL STUDY FROM MAIN ST TO INMAN ST	ENGINEERING	DELAYED
20	87592	SUM-IR-76/77-5.33/0.52	AKRON I-76 FROM KENMORE LEG TO GILCHRIST RD I-77 FROM NORTH OF STARK COUNTY LINE	SIGN REPLACEMENT	CONSTRUCTION	DELAYED
21	87985	SUM-76/277/224-6.13/0.00/10.31	I-76 , I-277 AND US 224	SIGN UPGRADE	CONSTRUCTION	DELAYED
22	81466	SUM-IR 77-24.20	BATH TWP IR 77 FROM GHENT RD TO RICHFIELD CORP LIMIT	RESURFACING	CONSTRUCTION	DELAYED

**HIGHWAY PROJECTS CANCELLED OR DELAYED**  
**FY 2010**

<b>No.</b>	<b>PID #</b>	<b>PROJECT</b>	<b>LOCATION &amp; TERMINI</b>	<b>TYPE OF WORK</b>	<b>FY 2010 PHASE</b>	<b>PROJECT STATUS</b>
23	81656	SUM-SR 82-4.65	MACEDONIA AND TWINSBURG AURORA RD (SR 82) FROM EAST OF CROW DR TO CHAMBERLIN RD	WIDEN TO FOUR LANES WITH TURN LANES AND BIKE LANE	ROW	DELAYED
24	86680	SUM-SR 91-6.19 (DARROW RD)	MUNROE FALLS SR 91 FROM HOWE AVE TO NORTH RIVER RD	RESURFACING	CONSTRUCTION	DELAYED
25	76437	SUM-SR 93-6.92 (MANCHESTER RD)	COVENTRY TOWNSHIP SR 93 (MANCHESTER RD) FROM SOUTH OF ROBINSON AVE TO NORTH OF CORMANY RD	WIDENING TO 5 LANES INTERSECTION IMPROVEMENTS	CONSTRUCTION	DELAYED
26	81323	WAY-MARSHALLVILLE TRAIL	MARSHALLVILLE MAIN ST AND CHURCH ST	CONSTRUCT BIKE /PEDESTRIAN TRAIL	CONSTRUCTION	DELAYED
27	86498	WAY-PORTAGE ST	DOYLESTOWN PORTAGE ST AT CHURCH ST	INSTALL TRAFFIC SIGNAL	CONSTRUCTION	CANCELLED

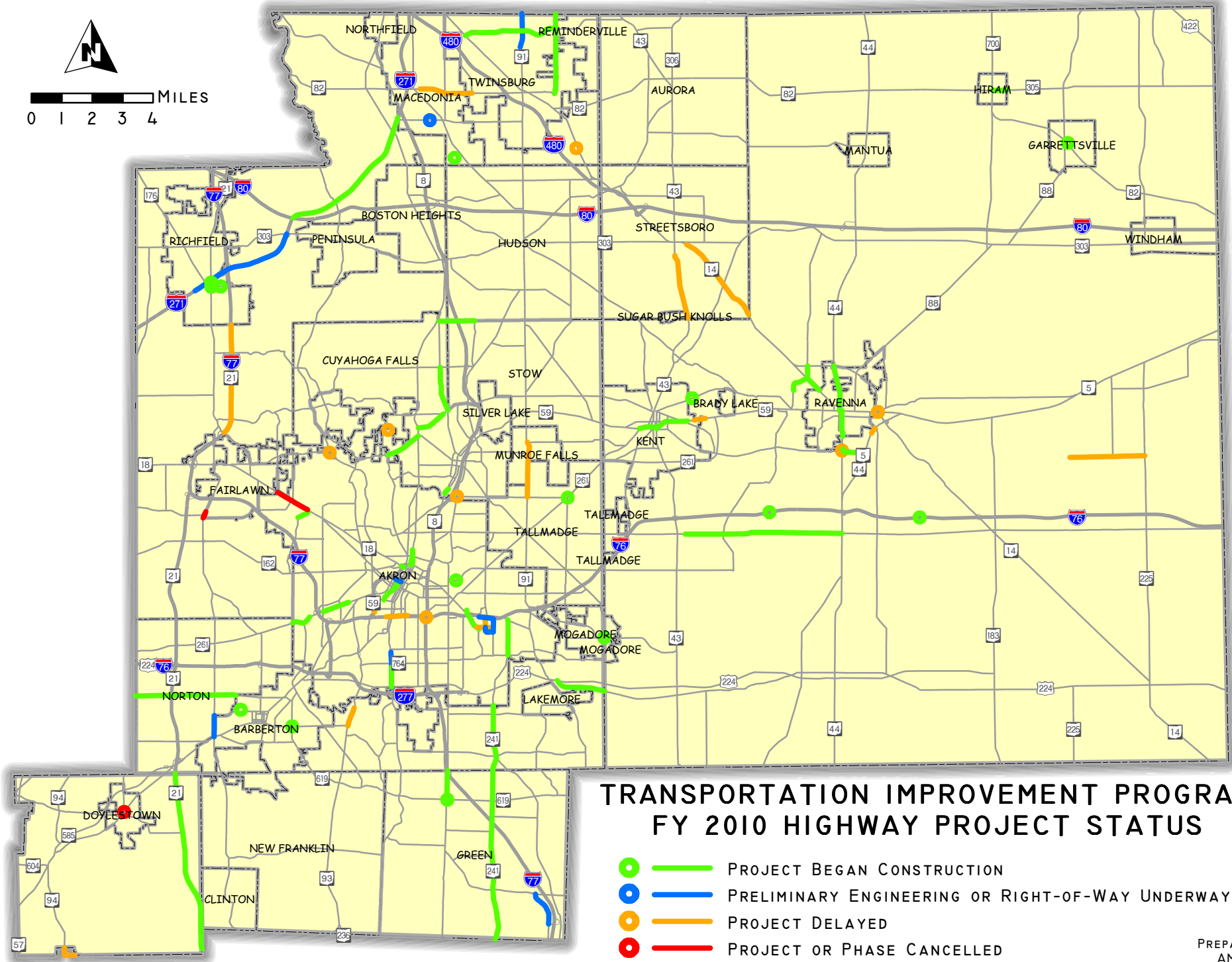
# BIKEWAY AND PEDESTRIAN PROJECTS

FY 2010





No.	PID #	PROJECT	LOCATION & TERMINI	TYPE OF WORK	FY 2010 PHASE	PROJECT STATUS / FY 2010 FEDERAL FUNDS
1	80659	SUM-TOWPATH TRAIL- CEDAR TO BARTGES	AKRON FROM SOUTH OF CEDAR ST TO SOUTH OF BARTGES ST BRIDGE	CONSTRUCT TOWPATH TRAIL AND RECONSTRUCTION OF BARTGES ST BRIDGE	CONSTRUCTION	SOLD \$4,031,600



0 1 2 3 4 MILES



## TRANSPORTATION IMPROVEMENT PROGRAM FY 2010 HIGHWAY PROJECT STATUS

-  PROJECT BEGAN CONSTRUCTION
-  PRELIMINARY ENGINEERING OR RIGHT-OF-WAY UNDERWAY
-  PROJECT DELAYED
-  PROJECT OR PHASE CANCELLED

**AKRON METROPOLITAN AREA TRANSPORTATION STUDY**

**TRANSIT PROJECTS ACTIVITY**

**FY 2010**

PROJECT DESCRIPTION	GRANT NUMBER	TOTAL PROJECT COST	FEDERAL TRANSIT FUNDING		GRANT/PROJECT STATUS
			AMOUNT	SOURCE	
<b>METRO REGIONAL TRANSIT AUTHORITY</b>					
<b>FY 2010 Projects</b>					
<b>Capital</b>					
4 Large Buses	OH-90-X686-00	\$1,404,000	\$1,123,200	Sec. 5307	Awarded
10 Small Buses	OH-90-X686-00	\$750,000	\$600,000	Sec. 5307	Awarded
8 Small Buses		<u>\$625,000</u>	<u>\$500,000</u>	Sec. 5309	Awarded
		<b>\$2,779,000</b>	<b>\$2,223,200</b>		
<b>Operating-Related</b>					
Preventive Maintenance	OH-90-X686-00	<u>\$5,000,000</u>	<u>\$4,000,000</u>	Sec. 5307	Awarded
		<b>\$5,000,000</b>	<b>\$4,000,000</b>		
<b>Planning</b>					
Operational Planning		<u>\$220,187</u>	<u>\$0</u>	N/A	N/A
		<b>\$220,187</b>	<b>\$0</b>		
<b>2010 METRO TOTALS</b>		<b>\$7,999,187</b>	<b>\$6,223,200</b>		
<b>PORTAGE AREA REGIONAL TRANSPORTATION AUTHORITY</b>					
<b>FY 2010 Projects</b>					
<b>Capital</b>					
1 Large Bus	OH-90-X684-00	\$356,000	\$284,800	Sec. 5307	Awarded
<b>Facilities</b>					
KSU Multimodal Transfer Center - Planning & Design		\$217,360	\$217,360	Sec. 5309	Awarded
KSU Multimodal Transfer Center - Planning & Design		\$225,720	\$225,720	Sec. 5309	Awarded
KSU Multimodal Transfer Center - Planning & Design		\$245,000	\$196,000	Sec. 5309	Awarded
Kent Transit Facility		\$20,000,000	\$20,000,000	TIGER	Awarded
PARTA Facility Roof Replacement & Fuel Island		<u>\$760,500</u>	<u>\$608,400</u>	Sec. 5307	Awarded
		<b>\$21,804,580</b>	<b>\$21,532,280</b>		
<b>Operating-Related</b>					
Preventive Maintenance	OH-90-X684-00	<u>\$780,000</u>	<u>\$624,000</u>	Sec. 5307	Awarded
		<b>\$780,000</b>	<b>\$624,000</b>		
<b>Planning</b>					
Operational Planning		<u>\$75,000</u>	<u>\$0</u>	N/A	N/A
		<b>\$75,000</b>	<b>\$0</b>		
<b>2010 PARTA TOTALS</b>		<b>\$22,659,580</b>	<b>\$22,156,280</b>		
<b>Coordinated Human Services Transportation Programs</b>					
<b>FY 2010 Projects</b>					
Specialized Transportation Program		\$268,060	\$214,448	Sec. 5310	Awarded
<b>TOTAL PROJECT COST</b>		<b>\$30,926,827</b>	<b>\$28,593,928</b>		