

TECHNICAL MEMORANDUM

TRAFFIC CRASHES 2007-2009

August 12, 2010

Akron Metropolitan Area Transportation Study
806 CitiCenter Bldg./146 S. High St./Akron, Ohio 44308-1423
Phone: (330) 375-2436
FAX: (330) 375-2275

This report was prepared by the Akron Metropolitan Area Transportation Study (AMATS) in cooperation with the U.S. Department of Transportation, the Ohio Department of Transportation, and the Village, City and County governments of Portage and Summit Counties and Chippewa Township in Wayne County. The contents of this report reflect the views of AMATS, which is responsible for the facts and accuracy of the data presented herein. The contents do not necessarily reflect the official view and policies of the Ohio and/or U.S. Department of Transportation. This report does not constitute a standard, specification or regulation.

Traffic Crashes

2007 - 2009

INTRODUCTION

The purpose of this technical memorandum is to identify high crash locations on all roadways in the AMATS area between 2007 and 2009. In order to effectively plan roadway safety improvements effectively it is necessary to identify and study the locations with the highest overall rank with respect to number of crashes, crash rate, and severity. This ensures that the highest ranked locations receive the attention and funding needed in order to have the greatest impact on safety. Crash studies can also be used to monitor or analyze the safety effects of completed highway improvements or changes in traffic flow.

SOURCE OF DATA

Between the years of 2007 and 2009 AMATS received 58,908 records from the Ohio Department of Public Safety (ODPS) describing crashes in the study area. Out of those 58,908 crash records, 3,229 animal related crashes and 1,161 construction zone crashes were removed. These crashes are not related to the characteristics of the highway and are not used in the highway safety evaluation process. The remaining 54,518 crashes were then separated into those that occur on roadway sections, intersections, and freeways. Between 2007 and 2009 there were 20,434 roadway section crashes, 25,274 intersection crashes, and 8,810 freeway related crashes.

METHODOLOGY

The first step in producing a list of high crash roadway sections and intersections is identifying the locations that meet the minimum criteria based on number of crashes and crash rate. The criteria for roadway sections is 10 or more crashes per mile per year and a crash rate of one or more crashes per million vehicle miles over a three-year period. For intersections, the criteria is 10 or more crashes in the three-year period and a crash rate equal to or greater than one crash per million approach vehicles.

Once this initial group of high crash locations is sorted out they are ranked according to number of crashes, crash rate and severity index. The crash rate takes into account the average daily traffic volume and is an additional way to evaluate a location other than just considering the number of crashes. For example, ten crashes per year at a location that averages 1,000 vehicles per day has a worse crash rate than ten crashes per year at a location that averages 30,000 vehicles per day. The severity index is a ratio of how many fatal and injury crashes happen compared to total crashes. This measure is useful when determining which locations should have priority in order to not only reduce crashes but to also reduce fatalities and injuries. The formulas for determining crash rate and severity index are given in Appendix A.

The final step of the analysis is calculating a composite score. The composite score is an overall ranking based on all the individual rankings applied to the location thus far. It is computed from where a location is ranked according to the number of crashes, crash rate, and severity index. The rank by number of crashes is given a weight of 40% and the rank by crash rate and severity index is given a weight of 30% each.

HIGH CRASH SECTIONS

AMATS has identified 134 roadway sections that have a minimum of 10 crashes per mile per year and a crash rate of one or more crashes per million vehicle miles over the three-year period. A section is defined as a length of roadway between two logical termini such as an intersection with another roadway. The length of a section is usually between 0.5 miles in an urban area to a maximum of 4.0 miles in a rural area. All roads in the AMATS area were considered, including those that are not federally classified. Table 1 lists the 134 high-crash roadway sections ranked by composite score. Map 1 shows the location of the top 50 high-crash sections.

HIGH CRASH INTERSECTIONS

AMATS has identified 281 intersections that have a minimum of 10 crashes and a crash rate of one or more over the three-year period. Most crashes that occur within a radius of 0.05 miles from the center of an intersection is considered an intersection related crash. All intersections in the AMATS area were considered, including those where one or both of the streets are not federally classified. Table 2 lists the 281 high-crash intersections ranked by composite score. Map 2 shows the location of the top 50 high-crash intersections.

HIGH CRASH FREEWAY SECTIONS AND INTERCHANGES

The analysis of freeway crashes in the AMATS area is done by the central office of the Ohio Department of Transportation (ODOT) in Columbus. They define a freeway as a limited access divided highway. This includes all state routes with interstate characteristics such as SR 8 and SR 21.

When ODOT evaluates freeway locations both sections and interchanges are considered. Once a high crash freeway section or interchange is identified, it is then ranked by number of crashes, crash rate, change in number of crashes over time, and severity. Each of these factors is assigned a weight in order to determine a final composite score or priority index. Table 3 lists the 58 high-crash intersections ranked by composite score. Map 3 shows the location of the top 50 high-crash freeway locations.

SUMMARY

AMATS is committed to following a planning process that recognizes the importance of traffic safety. This is accomplished by incorporating the results of safety studies into the development of transportation recommendations for the Regional Transportation Plan. The *Traffic Crashes 2007-2009* technical memorandum was developed to further this goal by identifying locations in need of possible safety improvements.

The locations identified in this technical memorandum meet the minimum criteria that ODOT has established to define a high-crash location. All of the roadway sections listed have 10 or more crashes per mile per year and a crash rate of one or more crashes per million vehicles miles traveled. All the intersections listed have 10 crashes over the three-year period and a crash rate of one or more. This memorandum may be used by a community as a first step in the process of applying for federal Highway Safety Program funding through ODOT.

APPENDIX A – CRASH FORMULAS

ROADWAY SECTIONS

$$\text{CRASHES PER MILE} = \frac{(\text{3 year crash total})}{(\text{3 years})(\text{section length})} = \text{crashes per mile per year}$$

$$\text{CRASH RATE} = \frac{(\text{3 year crash total})}{(\text{3 years})(\text{ADT})(\text{365 days/year})(\text{section length})} \times 1,000,000$$

= crashes per million vehicle miles traveled

INTERSECTIONS

$$\text{CRASH RATE} = \frac{(\text{3 year crash total})}{(\text{3 years})(\text{intersection approach volume/day})(\text{365 days/year})} \times 1,000,000$$

= crashes per million approach vehicles

ROADWAY SECTIONS AND INTERSECTIONS

$$\text{SEVERITY INDEX} = \frac{12 (\text{fatal crashes}) + 3 (\text{injury crashes}) + 1 (\text{property damage crashes})}{(\text{total crashes})}$$

Table 1
HIGH CRASH ROADWAY SECTIONS
 RANKED BY COMPOSITE SCORE
 2007-2009

Rank	Roadway Section	From	To	Length (miles)	Average Daily Traffic	Total Crashes	Crash Rate	Severity Index	Composite Score	Location
1	SR 44	Tallmadge Rd (CR 18)	I-76	0.63	14,780	60	5.9	1.7	14.9	Por Co Rootstown Twp
2	E Main St (SR 59)	Willow St	Luther Av	0.42	21,790	55	5.5	1.6	15.6	Kent
3	Manchester Rd (SR 93)	Carnegie Ave	Waterloo Rd	0.44	22,410	57	5.3	1.6	16.6	Akron
4	Wooster Rd N (SR 619 part)	State St	Barberton North Corp Line	0.77	19,700	73	4.4	1.8	18.2	Barberton
5	Canton Rd (SR 91)	Waterloo Rd (US 224)	Akron South Corp Line	0.72	19,570	66	4.3	1.9	18.6	Sum Co Springfield Twp
6	Canton Rd (SR 91)	Akron South Corp Line	Triplett Blvd	0.33	17,860	33	5.1	1.6	20.5	Akron
7	Medina Rd (SR 18)	I-77	Cleveland-Massillon Rd (CR 17)	0.70	30,650	146	6.2	1.5	21.6	Sum Co Copley Twp
8	W Exchange St	Rhodes Ave	Dart Ave	0.53	8,900	49	9.5	1.5	25.2	Akron
9	Graham Rd	Hudson Dr	Silver Lake West Corp Line	0.44	28,680	67	4.8	1.5	26.3	Stow
10	E Aurora Rd (SR 82)	SR 8	Bedford Rd	0.72	24,920	73	3.7	1.6	27.6	Macedonia
11	Howe Ave	Cuyahoga Falls West Corp Line	Main St	0.23	36,670	66	7.1	1.4	27.7	Cuyahoga Falls
12	E Main St (SR 59)	Horning Rd	Alpha Dr/Kent East Corp Line	0.50	17,350	40	4.2	1.6	27.8	Kent
13	E Main St	Water St	Willow St	0.27	9,070	28	10.4	1.4	29.0	Kent
14	S Arlington St	E Waterloo Rd	E Wilbeth Rd (SR764)	0.70	14,750	43	3.8	1.8	30.2	Akron
15	Copley Rd (SR162)	East Ave	Diagonal Rd/S Portage Path	0.38	10,010	19	4.6	2.1	30.6	Akron
16	Howe Ave	Main St	Buchholzer Blvd	0.69	30,000	66	2.9	1.7	33.2	Cuyahoga Falls
17	Massillon Rd (SR 241)	Boettler Rd	Turkeyfoot Lake Rd (SR619)	1.01	22,380	123	5.0	1.4	34.8	Green
17	Canton Rd (CR 66)	Sanitarium Rd (CR 136)	Waterloo Rd (US224)	1.02	20,340	70	3.1	1.7	34.8	Sum Co Springfield Twp
19	Darrow Rd (SR 91)	Highland Rd	Aurora Rd (SR 82)	0.95	25,310	122	4.6	1.4	35.2	Twinsburg
20	S&N Main St	Bowery St	M.L. King Blvd (SR 59)	0.44	8,350	36	8.9	1.4	35.3	Akron
21	Arlington Rd	Turkeyfoot Lake Rd (SR 619)	Green North Corp Line	0.95	22,440	205	8.8	1.3	35.9	Green
22	SR 43	Tallmadge Rd (CR 18)	I-76	0.52	10,870	28	4.5	1.6	36.5	Por Co Brimfield Twp
23	Brittain Rd	E Tallmadge Ave (SR 261)	Independence Ave	0.61	14,400	35	3.6	1.7	37.2	Akron
24	Broad Blvd/Broadway East	Second St	Newberry St	0.29	16,170	50	9.7	1.2	40.0	Cuyahoga Falls
25	Copley Rd (SR 162)	I-77	S Hawkins Ave	0.49	13,520	38	5.2	1.4	40.3	Akron
26	W Market St (SR 18)	Portage Path	Merriman Rd	0.59	14,240	33	3.6	1.6	40.5	Akron
27	M.L. King Blvd/Perkins St (SR 59)	N Broadway St	N Adolph Ave	0.61	17,480	36	3.1	1.6	41.3	Akron
28	W&E Portage Trail	Second St	Newberry St/Munroe Falls Ave	0.29	20,970	35	5.3	1.3	42.1	Cuyahoga Falls
29	Brittain Rd	Eastwood Ave	E Tallmadge Ave (SR261)	1.18	15,020	62	3.2	1.7	42.2	Akron
30	W Market St (SR 18)	Ghent Rd	Miller Rd	0.30	27,380	28	3.1	1.5	42.6	Fairlawn
31	Wooster Rd W	14th St NW	Wooster Rd N	0.76	11,780	38	3.9	1.6	42.9	Barberton
32	E Tallmadge Ave (SR 261)	Gorge Blvd	Home Ave	0.59	16,870	39	3.6	1.5	43.8	Akron
33	Buchholzer Blvd	Independence Ave	Howe Ave	0.57	10,250	27	4.2	1.6	44.2	Akron/Cuyahoga Falls
34	SR 14/44	SR 59	SR 5	0.39	18,660	23	2.9	1.6	44.9	Por Co Ravenna Twp
35	Wooster Rd W	31st St	14th St NW	1.01	13,000	52	3.6	1.6	45.3	Barberton
36	Wooster Rd N	Wooster Rd W	Hopocan Ave	0.41	9,150	19	4.6	1.6	45.6	Barberton
37	W Main St (SR 59)	Sycamore St	Prospect St	0.26	15,890	25	5.5	1.2	47.6	Ravenna
38	W Streetsboro St (SR303)	Boston Mills Rd	Main St (SR 91)	0.54	16,630	37	3.8	1.4	48.0	Hudson
39	Arlington Rd (CR 15)	Green North Corp Line	Killian Rd (CR135)	0.62	18,640	39	3.1	1.5	48.2	Sum Co Springfield Twp
40	E Buchtel Ave	E Market St (SR 18)	N Arlington St	0.28	6,330	14	7.2	1.4	48.6	Akron
41	Kenmore Blvd	Wooster Rd N/East Ave	W Wilbeth Rd	0.57	5,530	18	5.2	2.1	51.3	Akron
42	N High St (SR 261)	E Market St (SR 18)	M.L. King Blvd (SR 59)	0.16	6,210	10	9.2	1.2	51.8	Akron
43	N Main St (SR 261)	Olive St (W)	E Tallmadge Ave	0.32	17,940	17	2.7	1.6	52.1	Akron
44	E Tallmadge Ave (SR 261)	N Main St	Gorge Blvd	0.57	13,470	27	3.2	1.6	52.3	Akron
44	E Summit St	S Water St (SR 43)	S Lincoln St	0.36	10,380	17	4.2	1.5	52.3	Kent
46	SR 59	SR261	Brady Lake Rd (CR162)	2.55	17,100	125	2.6	1.9	52.6	Por Co Ravenna Twp
47	E Aurora Rd (SR 82)	Olde Eight Rd	SR 8	0.82	19,430	45	2.6	1.6	52.7	Macedonia
48	Darrow Rd (SR 91)	Kent Rd (SR 59)	Stow Rd	0.63	21,770	42	2.8	1.5	52.8	Stow
49	River St (SR 43)	Haymaker Pkwy (SR 59)	W Main St	0.21	4,250	8	8.2	1.5	53.2	Kent
50	Manchester Rd (SR 93)	Robinson Ave	Carnegie Ave	1.04	21,320	76	3.1	1.4	53.3	Akron
51	W Main St (SR 59)	Kent West Corp Line	Spaulding Dr	0.28	20,460	25	4.0	1.3	53.5	Kent
52	SR 14	SR303 (E)	Diagonal Rd	2.01	22,710	111	2.2	1.7	54.2	Streetsboro

5

Table 1
HIGH CRASH ROADWAY SECTIONS
 RANKED BY COMPOSITE SCORE
 2007-2009

Rank	Roadway Section	From	To	Length (miles)	Average Daily Traffic	Total Crashes	Crash Rate	Severity Index	Composite Score	Location
53	N Main St (SR 91)	Streetsboro St (SR 303)	Aurora St	0.15	17,590	14	4.8	1.1	54.3	Hudson
54	S Water St	Haymaker Pkwy (SR 59)	E Main St	0.17	5,260	10	10.2	1.0	54.5	Kent
55	S Main St	S Broadway St	Bartges St	0.96	12,230	44	3.4	1.6	54.6	Akron
56	Massillon Rd (SR 241)	Krumroy Rd (CR 130)	Akron South Corp Line	0.29	12,990	12	2.9	2.0	54.9	Sum Co Springfield Twp
57	S High St (SR 261)	E Exchange St	E Market St (SR 18)	0.66	8,310	32	5.3	1.4	55.0	Akron
58	W Tallmadge Ave/West Ave (SR 261)	Brittain Rd	Tallmadge Circle	1.26	15,740	87	4.0	1.3	55.5	Tallmadge
59	Vernon Odom Blvd (SR 261)	Romig Rd	S Hawkins Ave	0.77	14,690	32	2.6	1.9	58.2	Akron
60	W Market St (SR 18)	Merriman Rd	Maple St	0.72	20,030	34	2.2	1.8	58.9	Akron
61	Graham Rd	Fishcreek Rd	Stow East Corp Line	0.66	14,230	39	3.8	1.3	59.9	Stow
62	Kent Rd (SR 59)	Fishcreek Rd	Stow East Corp Line	0.35	18,930	21	2.9	1.4	60.5	Stow
63	Cleveland-Massillon Rd	Greenwich Rd/Norton Ave	I-76	0.94	15,970	48	2.9	1.5	60.6	Norton
64	Medina Rd (SR 18)	Hametown Rd (CR 253)	I-77	0.89	27,030	47	1.8	1.7	61.4	Sum Co Copley Twp
65	S Main St	Bartges St	Exchange St	0.54	5,060	21	7.0	1.4	61.6	Akron
66	White Pond Dr	I-77	Frank Blvd	0.77	13,190	29	2.6	1.8	62.5	Akron
67	Diagonal Rd	Frederick Blvd	S Hawkins Ave	0.16	6,760	5	4.2	1.8	62.8	Akron
68	SR 5/44	I-76	Prospect St	0.44	22,690	21	1.9	1.8	63.7	Por Co Rootstown Twp
69	Darrow Rd / S Main St (SR 91)	Hudson Dr	Streetsboro St (SR 303)	1.22	20,580	65	2.4	1.5	64.4	Hudson
70	N Main St (SR 91)	Munroe Falls Ave	N River Rd	0.39	18,370	24	3.1	1.3	64.4	Munroe Falls
71	SR 14	I-480 ramp to Turnpike	SR 303 (West Jct)	1.62	32,730	90	1.6	1.6	64.5	Streetsboro
72	W Market St (SR 18)	Cleveland-Massillon Rd	Ghent Rd	1.28	24,580	65	1.9	1.6	65.1	Fairlawn
73	W Market St (SR 18)	Miller Rd	Fairlawn East Corp Line	0.68	21,960	41	2.5	1.4	65.9	Fairlawn
74	Cleveland-Massillon Rd	Barberton North Corp Line	Greenwich Rd/Norton Ave	0.68	15,590	33	2.8	1.5	66.4	Norton
75	S Arlington St (SR 764)	E Wilbeth Rd (SR 764)	E Archwood Ave	0.49	17,150	20	2.2	1.7	66.6	Akron
76	S Water St (SR 43)	SR 261	Cherry St	0.48	14,400	28	3.7	1.2	68.4	Kent
76	W Main St (SR 59)	Spaulding Dr	Longmere Dr	0.50	20,460	25	2.2	1.5	68.4	Kent
76	Main St	Mantua St	Water St	0.23	10,520	10	3.8	1.4	68.4	Kent
79	S Chillicothe Rd (SR 306)	Aurora Rd (SR 43)	Garfield Rd (SR 82)	0.27	8,820	8	3.1	2.3	68.5	Aurora
80	E Highland Rd	SR 8	Valley View Rd	1.25	12,500	64	3.7	1.3	68.7	Macedonia
81	S Lincoln St	E Summit St	E Main St (SR 59)	0.26	8,610	12	4.9	1.3	69.0	Kent
82	Manchester Rd (SR 93)	State St (CR 162)	Robinson Ave (CR 54)	0.89	14,760	52	3.6	1.2	69.3	Sum Co Coventry Twp
83	E Wilbeth Rd (SR 764)	Brown St	S Arlington St	0.99	12,010	40	3.1	1.5	69.4	Akron
84	S Chillicothe Rd (SR 43)	Aurora-Hudson Rd	Aurora Rd (SR 43)	0.43	19,150	19	2.1	1.6	70.2	Aurora
85	E Waterloo Rd	Brown St	S Arlington St	1.00	17,450	50	2.6	1.4	71.1	Akron
86	SR 261	Summit Rd (CR 148)	SR 59	1.21	9,850	44	3.4	1.5	72.3	Por Co Franklin Twp
87	E Main St (SR 59)	Freedom St (SR 88)	SR 14/SR 44	0.75	12,000	30	3.0	1.5	72.4	Ravenna
88	Independence Ave	Buchholzer Blvd	Brittain Rd	0.28	8,010	10	4.1	1.4	73.8	Akron
89	N Main St	E Tallmadge Ave	E Cuyahoga Falls Ave	0.36	12,440	15	3.1	1.4	74.1	Akron
90	E Glenwood Ave	SR 8	Tallmadge Ave (SR 261)	0.63	8,360	23	4.0	1.4	74.4	Akron
91	SR 14	I-76	SR 183	0.78	12,860	27	2.5	1.6	74.7	Por Co Edinburg Twp
92	W Cedar St	Dart Ave	Locust St	0.28	10,250	11	3.5	1.4	74.8	Akron
93	W Exchange St (SR 261 part)	Dart Ave	S Main St	0.55	10,320	21	3.4	1.4	75.4	Akron
93	E Main St (SR 59)	Prospect St	Freedom St (SR 88)	0.42	12,980	16	2.7	1.5	75.4	Ravenna
95	Merriman Rd / Riverview Rd	N Portage Path	Smith Rd	0.99	15,210	42	2.5	1.5	75.6	Akron
96	South Ave (SR 91)	Tallmadge South Corp Line	Tallmadge Circle	1.11	13,800	43	2.6	1.5	76.0	Tallmadge
97	E Tallmadge Ave (SR 261)	Home Ave	Brittain Rd	1.16	17,260	42	1.9	1.8	76.5	Akron
98	Darrow Rd (SR 91)	Aurora Rd (SR 82)	Twinsburg North Corp Line	2.62	15,680	94	2.1	1.6	79.8	Twinsburg
98	Copley Rd (SR 162)	S Hawkins Ave	Storer Ave	0.69	15,560	22	1.9	2.2	79.8	Akron
100	31st St NW	Wooster Rd W	Barberton North Corp Line	0.70	14,380	24	2.2	1.7	79.8	Barberton
101	W Waterloo Rd	Manchester Rd (SR 93)	S Main St	1.04	10,210	30	2.6	1.7	80.2	Akron
102	E Steels Corners Rd	Stow West Corp Line	Hudson Dr	0.85	21,840	39	1.9	1.5	80.4	Stow
103	Garfield Rd W (SR 82)	Aurora Rd (SR 43)	Chillicothe Rd (SR 306)	0.24	11,830	9	2.9	1.4	80.5	Aurora
104	SR 14/44	Ravenna NE Corp Line	SR 59	1.00	16,240	34	1.9	1.9	81.0	Por Co Ravenna Twp

Table 1
HIGH CRASH ROADWAY SECTIONS
 RANKED BY COMPOSITE SCORE
 2007-2009

Rank	Roadway Section	From	To	Length (miles)	Average Daily Traffic	Total Crashes	Crash Rate	Severity Index	Composite Score	Location
105	E Exchange St (SR261 part)	S Main St	S Broadway St (SR 261)	0.14	10,430	5	3.1	1.4	81.3	Akron
106	N Portage Path	Merriman Rd	Portage Trail	0.28	18,620	14	2.5	1.3	82.2	Akron
106	Wolf Ledges Pkwy	Carroll St	University Ave	0.19	5,700	7	5.9	1.0	82.2	Akron
108	Market Square	SR 303	SR 43	0.72	7,670	21	3.5	1.5	82.9	Streetsboro
109	State Rd	Portage Trail	Graham Rd	0.27	24,910	9	1.2	1.9	86.1	Cuyahoga Falls
110	S Main St (SR 91)	Northmoreland Ave	Munroe Falls Ave	0.55	22,670	20	1.5	1.6	86.4	Munroe Falls
110	S Broadway St	S Main St	Bartges St	0.94	11,610	31	2.6	1.5	86.4	Akron
112	SR 43	SR 303	Frost Rd	1.51	20,140	67	2.0	1.4	86.7	Streetsboro
113	South St	Wolf Ledges Pkwy/Bellows St	Brown St	0.49	7,670	17	4.1	1.2	87.0	Akron
113	SR 59	Alpha Dr	SR 261	0.41	17,350	14	1.8	1.7	87.0	Por Co Franklin Twp
115	E Summit St	S Lincoln St	Loop Rd	1.03	12,530	32	2.3	1.6	87.7	Kent
116	S Water St (SR 43)	Cherry St	Haymaker Pkwy (SR 59)	0.72	15,820	28	2.2	1.4	88.3	Kent
116	E Market St (SR 18)	Mogadore Rd	Canton Rd (SR 91)	0.95	12,440	29	2.2	1.6	88.3	Akron
118	N Mantua St (SR 43)	Gougler Ave	Kent North Corp Line	1.02	19,630	44	2.0	1.4	89.1	Kent
119	Kent Rd (SR 59)	Darrow Rd (SR 91)	Fishcreek Rd	2.22	16,470	77	1.9	1.5	90.0	Stow
120	E Aurora Rd (SR 82)	N Bedford Rd	Macedonia East Corp Line	1.71	13,960	62	2.4	1.4	91.5	Macedonia
121	W Aurora Rd (SR 82)	Twinsburg West Corp Line	Darrow Rd (SR 91)	1.90	17,160	66	1.8	1.5	92.4	Twinsburg
122	SR 43	Kent North Corp Line	Streetsboro South Corp Line	2.40	15,320	74	1.8	1.6	95.5	Por Co Franklin Twp
122	Arlington Rd (CR 15)	Killian Rd (CR 135)	Akron South Corp Line	1.51	15,060	44	1.8	1.6	95.5	Sum Co Springfield Twp
124	SR303	SR 14	Page Rd	0.76	12,360	24	2.3	1.4	98.1	Streetsboro
125	Macedonia Commons Blvd	SR 8	Aurora Rd	0.71	9,850	23	3.0	1.3	99.0	Macedonia
126	Fishcreek Rd	Graham Rd	Kent Rd (SR 59)	0.88	17,660	29	1.7	1.5	99.9	Stow
127	W Main St (SR 59)	Diamond St	Sycamore St	0.37	14,690	13	2.2	1.3	101.4	Ravenna
128	E Waterloo Rd	S Main St	Brown St	0.87	14,820	28	2.0	1.4	102.3	Akron
129	W Market St (SR 18)	Hawkins Ave	Twin Oaks Rd	0.82	16,000	28	1.9	1.4	103.5	Akron
130	E Exchange St	Brown St	E Market St (SR 18)	1.09	14,230	35	2.1	1.3	110.1	Akron
131	W Market St (SR 18)	Sand Run Rd	Hawkins Ave	1.12	23,800	41	1.4	1.3	111.0	Akron
132	E Cuyahoga Falls Ave	Front St	Akron East Corp Line	0.42	12,980	13	2.2	1.3	112.6	Akron
133	E Cuyahoga Falls Ave	N Main St	Front St	0.99	13,450	29	2.0	1.3	116.2	Akron
134	E Exchange St	S Broadway St (SR 261)	Brown St	0.59	23,020	17	1.1	1.2	127.3	Akron

Table 1a
HIGH CRASH ROADWAY SECTIONS SORTED BY COMMUNITY
RANKED BY COMPOSITE SCORE
2007-2009

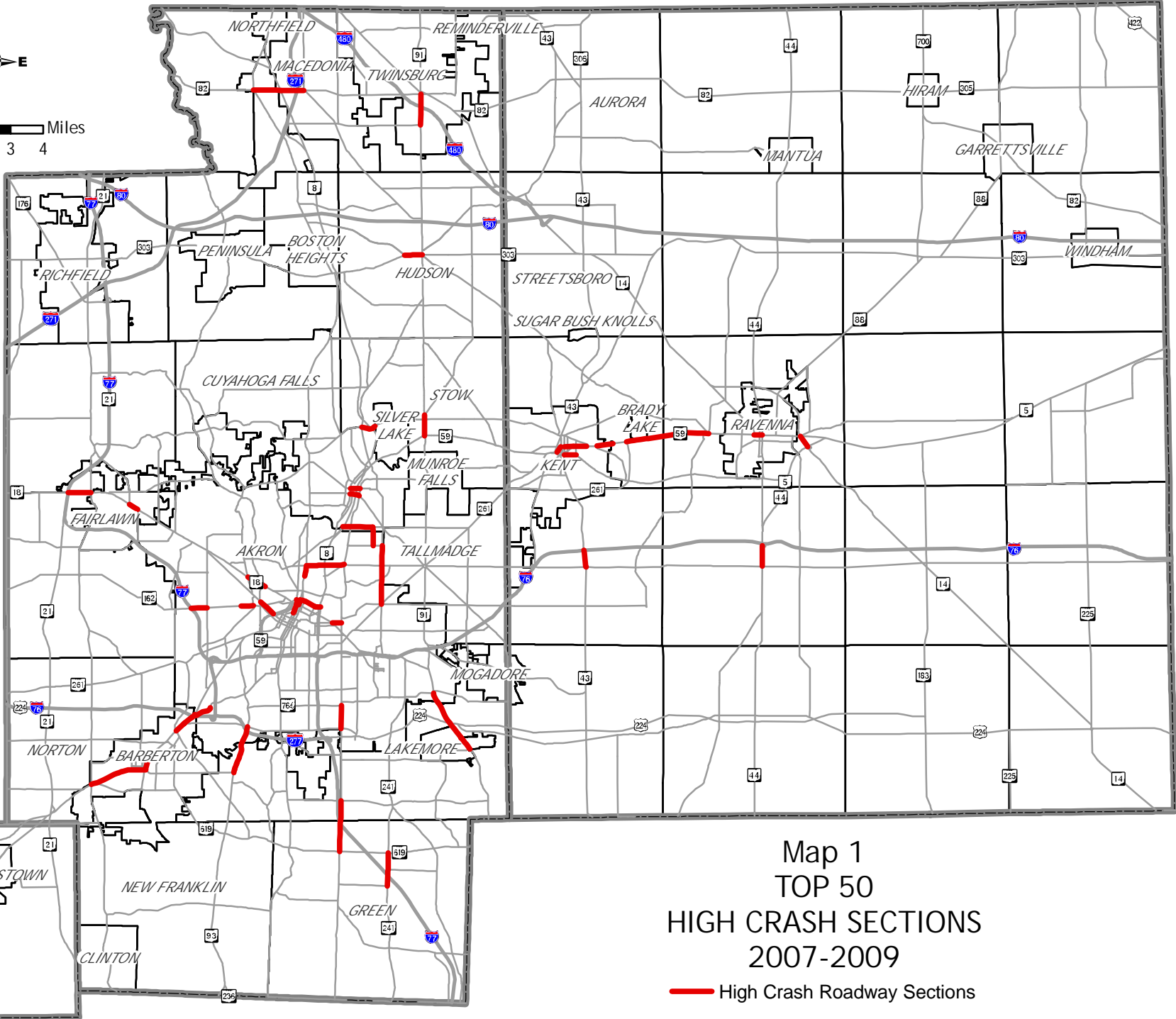
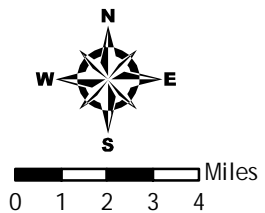
Rank	Local Rank	Roadway Section	From	To	Length (miles)	Average Daily Traffic	Total Crashes	Crash Rate	Severity Index	Composite Score	Location
3	1	Manchester Rd (SR 93)	Carnegie Ave	Waterloo Rd	0.44	22,410	57	5.3	1.6	16.6	Akron
6	2	Canton Rd (SR 91)	Akron South Corp Line	Triplett Blvd	0.33	17,860	33	5.1	1.6	20.5	Akron
8	3	W Exchange St	Rhodes Ave	Dart Ave	0.53	8,900	49	9.5	1.5	25.2	Akron
14	4	S Arlington St	E Waterloo Rd	E Wilbeth Rd (SR764)	0.70	14,750	43	3.8	1.8	30.2	Akron
15	5	Copley Rd (SR162)	East Ave	Diagonal Rd/S Portage Path	0.38	10,010	19	4.6	2.1	30.6	Akron
20	6	S&N Main St	Bowery St	M.L. King Blvd (SR 59)	0.44	8,350	36	8.9	1.4	35.3	Akron
23	7	Brittain Rd	E Tallmadge Ave (SR 261)	Independence Ave	0.61	14,400	35	3.6	1.7	37.2	Akron
25	8	Copley Rd (SR 162)	I-77	S Hawkins Ave	0.49	13,520	38	5.2	1.4	40.3	Akron
26	9	W Market St (SR 18)	Portage Path	Merriman Rd	0.59	14,240	33	3.6	1.6	40.5	Akron
27	10	M.L. King Blvd/Perkins St (SR 59)	N Broadway St	N Adolph Ave	0.61	17,480	36	3.1	1.6	41.3	Akron
29	11	Brittain Rd	Eastwood Ave	E Tallmadge Ave (SR261)	1.18	15,020	62	3.2	1.7	42.2	Akron
32	12	E Tallmadge Ave (SR 261)	Gorge Blvd	Home Ave	0.59	16,870	39	3.6	1.5	43.8	Akron
33	13	Buchholzer Blvd	Independence Ave	Howe Ave	0.57	10,250	27	4.2	1.6	44.2	Akron/Cuyahoga Falls
40	14	E Buchtel Ave	E Market St (SR 18)	N Arlington St	0.28	6,330	14	7.2	1.4	48.6	Akron
41	15	Kenmore Blvd	Wooster Rd N/East Ave	W Wilbeth Rd	0.57	5,530	18	5.2	2.1	51.3	Akron
42	16	N High St (SR 261)	E Market St (SR 18)	M.L. King Blvd (SR 59)	0.16	6,210	10	9.2	1.2	51.8	Akron
43	17	N Main St (SR 261)	Olive St (W)	E Tallmadge Ave	0.32	17,940	17	2.7	1.6	52.1	Akron
44	18	E Tallmadge Ave (SR 261)	N Main St	Gorge Blvd	0.57	13,470	27	3.2	1.6	52.3	Akron
50	19	Manchester Rd (SR 93)	Robinson Ave	Carnegie Ave	1.04	21,320	76	3.1	1.4	53.3	Akron
55	20	S Main St	S Broadway St	Bartges St	0.96	12,230	44	3.4	1.6	54.6	Akron
57	21	S High St (SR 261)	E Exchange St	E Market St (SR 18)	0.66	8,310	32	5.3	1.4	55.0	Akron
59	22	Vernon Odom Blvd (SR 261)	Romig Rd	S Hawkins Ave	0.77	14,690	32	2.6	1.9	58.2	Akron
60	23	W Market St (SR 18)	Merriman Rd	Maple St	0.72	20,030	34	2.2	1.8	58.9	Akron
65	24	S Main St	Bartges St	Exchange St	0.54	5,060	21	7.0	1.4	61.6	Akron
66	25	White Pond Dr	I-77	Frank Blvd	0.77	13,190	29	2.6	1.8	62.5	Akron
67	26	Diagonal Rd	Frederick Blvd	S Hawkins Ave	0.16	6,760	5	4.2	1.8	62.8	Akron
75	27	S Arlington St (SR 764)	E Wilbeth Rd (SR 764)	E Archwood Ave	0.49	17,150	20	2.2	1.7	66.6	Akron
83	28	E Wilbeth Rd (SR 764)	Brown St	S Arlington St	0.99	12,010	40	3.1	1.5	69.4	Akron
85	29	E Waterloo Rd	Brown St	S Arlington St	1.00	17,450	50	2.6	1.4	71.1	Akron
88	30	Independence Ave	Buchholzer Blvd	Brittain Rd	0.28	8,010	10	4.1	1.4	73.8	Akron
89	31	N Main St	E Tallmadge Ave	E Cuyahoga Falls Ave	0.36	12,440	15	3.1	1.4	74.1	Akron
90	32	E Glenwood Ave	SR 8	Tallmadge Ave (SR 261)	0.63	8,360	23	4.0	1.4	74.4	Akron
92	33	W Cedar St	Dart Ave	Locust St	0.28	10,250	11	3.5	1.4	74.8	Akron
93	34	W Exchange St (SR 261 part)	Dart Ave	S Main St	0.55	10,320	21	3.4	1.4	75.4	Akron
95	35	Merriman Rd / Riverview Rd	N Portage Path	Smith Rd	0.99	15,210	42	2.5	1.5	75.6	Akron
97	36	E Tallmadge Ave (SR 261)	Home Ave	Brittain Rd	1.16	17,260	42	1.9	1.8	76.5	Akron
98	37	Copley Rd (SR 162)	S Hawkins Ave	Storer Ave	0.69	15,560	22	1.9	2.2	79.8	Akron
101	38	W Waterloo Rd	Manchester Rd (SR 93)	S Main St	1.04	10,210	30	2.6	1.7	80.2	Akron
105	39	E Exchange St (SR261 part)	S Main St	S Broadway St (SR 261)	0.14	10,430	5	3.1	1.4	81.3	Akron
106	40	N Portage Path	Merriman Rd	Portage Trail	0.28	18,620	14	2.5	1.3	82.2	Akron
106	40	Wolf Ledges Pkwy	Carroll St	University Ave	0.19	5,700	7	5.9	1.0	82.2	Akron
110	42	S Broadway St	S Main St	Bartges St	0.94	11,610	31	2.6	1.5	86.4	Akron
113	43	South St	Wolf Ledges Pkwy/Bellows St	Brown St	0.49	7,670	17	4.1	1.2	87.0	Akron
116	44	E Market St (SR 18)	Mogadore Rd	Canton Rd (SR 91)	0.95	12,440	29	2.2	1.6	88.3	Akron
128	45	E Waterloo Rd	S Main St	Brown St	0.87	14,820	28	2.0	1.4	102.3	Akron
129	46	W Market St (SR 18)	Hawkins Ave	Twin Oaks Rd	0.82	16,000	28	1.9	1.4	103.5	Akron
130	47	E Exchange St	Brown St	E Market St (SR 18)	1.09	14,230	35	2.1	1.3	110.1	Akron
131	48	W Market St (SR 18)	Sand Run Rd	Hawkins Ave	1.12	23,800	41	1.4	1.3	111.0	Akron
132	49	E Cuyahoga Falls Ave	Front St	Akron East Corp Line	0.42	12,980	13	2.2	1.3	112.6	Akron
133	50	E Cuyahoga Falls Ave	N Main St	Front St	0.99	13,450	29	2.0	1.3	116.2	Akron
134	51	E Exchange St	S Broadway St (SR 261)	Brown St	0.59	23,020	17	1.1	1.2	127.3	Akron
79	1	S Chillicothe Rd (SR 306)	Aurora Rd (SR 43)	Garfield Rd (SR 82)	0.27	8,820	8	3.1	2.3	68.5	Aurora

Table 1a
HIGH CRASH ROADWAY SECTIONS SORTED BY COMMUNITY
RANKED BY COMPOSITE SCORE
2007-2009

84	2	S Chillicothe Rd (SR 43)	Aurora-Hudson Rd	Aurora Rd (SR 43)	0.43	19,150	19	2.1	1.6	70.2	Aurora
103	3	Garfield Rd W (SR 82)	Aurora Rd (SR 43)	Chillicothe Rd (SR 306)	0.24	11,830	9	2.9	1.4	80.5	Aurora
4	1	Wooster Rd N (SR 619 part)	State St	Barberton North Corp Line	0.77	19,700	73	4.4	1.8	18.2	Barberton
31	2	Wooster Rd W	14th St NW	Wooster Rd N	0.76	11,780	38	3.9	1.6	42.9	Barberton
35	3	Wooster Rd W	31st St	14th St NW	1.01	13,000	52	3.6	1.6	45.3	Barberton
36	4	Wooster Rd N	Wooster Rd W	Hopocan Ave	0.41	9,150	19	4.6	1.6	45.6	Barberton
100	5	31st St NW	Wooster Rd W	Barberton North Corp Line	0.70	14,380	24	2.2	1.7	79.8	Barberton
11	1	Howe Ave	Cuyahoga Falls West Corp Line	Main St	0.23	36,670	66	7.1	1.4	27.7	Cuyahoga Falls
16	2	Howe Ave	Main St	Buchholzer Blvd	0.69	30,000	66	2.9	1.7	33.2	Cuyahoga Falls
24	3	Broad Blvd/Broadway East	Second St	Newberry St	0.29	16,170	50	9.7	1.2	40.0	Cuyahoga Falls
28	4	W&E Portage Trail	Second St	Newberry St/Munroe Falls Ave	0.29	20,970	35	5.3	1.3	42.1	Cuyahoga Falls
109	5	State Rd	Portage Trail	Graham Rd	0.27	24,910	9	1.2	1.9	86.1	Cuyahoga Falls
30	1	W Market St (SR 18)	Ghent Rd	Miller Rd	0.30	27,380	28	3.1	1.5	42.6	Fairlawn
72	2	W Market St (SR 18)	Cleveland-Massillon Rd	Ghent Rd	1.28	24,580	65	1.9	1.6	65.1	Fairlawn
73	3	W Market St (SR 18)	Miller Rd	Fairlawn East Corp Line	0.68	21,960	41	2.5	1.4	65.9	Fairlawn
17	1	Massillon Rd (SR 241)	Boettler Rd	Turkeyfoot Lake Rd (SR619)	1.01	22,380	123	5.0	1.4	34.8	Green
21	2	Arlington Rd	Turkeyfoot Lake Rd (SR 619)	Green North Corp Line	0.95	22,440	205	8.8	1.3	35.9	Green
38	1	W Streetsboro St (SR303)	Boston Mills Rd	Main St (SR 91)	0.54	16,630	37	3.8	1.4	48.0	Hudson
53	2	N Main St (SR 91)	Streetsboro St (SR 303)	Aurora St	0.15	17,590	14	4.8	1.1	54.3	Hudson
69	3	Darrow Rd / S Main St (SR 91)	Hudson Dr	Streetsboro St (SR 303)	1.22	20,580	65	2.4	1.5	64.4	Hudson
2	1	E Main St (SR 59)	Willow St	Luther Av	0.42	21,790	55	5.5	1.6	15.6	Kent
12	2	E Main St (SR 59)	Horning Rd	Alpha Dr/Kent East Corp Line	0.50	17,350	40	4.2	1.6	27.8	Kent
13	3	E Main St	Willow St	Water St	0.27	9,070	28	10.4	1.4	29.0	Kent
44	4	E Summit St	S Water St (SR 43)	S Lincoln St	0.36	10,380	17	4.2	1.5	52.3	Kent
49	5	River St (SR 43)	Haymaker Pkwy (SR 59)	W Main St	0.21	4,250	8	8.2	1.5	53.2	Kent
51	6	W Main St (SR 59)	Kent West Corp Line	Spaulding Dr	0.28	20,460	25	4.0	1.3	53.5	Kent
54	7	S Water St	Haymaker Pkwy (SR 59)	E Main St	0.17	5,260	10	10.2	1.0	54.5	Kent
76	8	S Water St (SR 43)	SR 261	Cherry St	0.48	14,400	28	3.7	1.2	68.4	Kent
76	8	W Main St (SR 59)	Spaulding Dr	Longmere Dr	0.50	20,460	25	2.2	1.5	68.4	Kent
76	8	W & E Main St	Mantua St	Water St	0.23	10,520	10	3.8	1.4	68.4	Kent
81	11	S Lincoln St	E Summit St	E Main St (SR 59)	0.26	8,610	12	4.9	1.3	69.0	Kent
115	12	E Summit St	S Lincoln St	Loop Rd	1.03	12,530	32	2.3	1.6	87.7	Kent
116	13	S Water St (SR 43)	Cherry St	Haymaker Pkwy (SR 59)	0.72	15,820	28	2.2	1.4	88.3	Kent
118	14	N Mantua St (SR 43)	Gougler Ave	Kent North Corp Line	1.02	19,630	44	2.0	1.4	89.1	Kent
10	1	E Aurora Rd (SR 82)	SR 8	N Bedford Rd	0.72	24,920	73	3.7	1.6	27.6	Macedonia
47	2	E Aurora Rd (SR 82)	Olde Eight Rd	SR 8	0.82	19,430	45	2.6	1.6	52.7	Macedonia
80	3	E Highland Rd	SR 8	Valley View Rd	1.25	12,500	64	3.7	1.3	68.7	Macedonia
120	4	E Aurora Rd (SR 82)	N Bedford Rd	Macedonia East Corp Line	1.71	13,960	62	2.4	1.4	91.5	Macedonia
125	5	Macedonia Commons Blvd	SR 8	Aurora Rd	0.71	9,850	23	3.0	1.3	99.0	Macedonia
70	1	N Main St (SR 91)	Munroe Falls Ave	N River Rd	0.39	18,370	24	3.1	1.3	64.4	Munroe Falls
110	2	S Main St (SR 91)	Northmoreland Ave	Munroe Falls Ave	0.55	22,670	20	1.5	1.6	86.4	Munroe Falls
63	1	S Cleveland-Massillon Rd	Greenwich Rd/Norton Ave	I-76	0.94	15,970	48	2.9	1.5	60.6	Norton
74	2	S Cleveland-Massillon Rd	Barberton North Corp Line	Greenwich Rd/Norton Ave	0.68	15,590	33	2.8	1.5	66.4	Norton
1	1	SR 44	Tallmadge Rd (CR 18)	I-76	0.63	14,780	60	5.9	1.7	14.9	Por Co Rootstown Twp
22	2	SR 43	Tallmadge Rd (CR 18)	I-76	0.52	10,870	28	4.5	1.6	36.5	Por Co Brimfield Twp
34	3	SR 14/44	SR 59	SR 5	0.39	18,660	23	2.9	1.6	44.9	Por Co Ravenna Twp

Table 1a
HIGH CRASH ROADWAY SECTIONS SORTED BY COMMUNITY
RANKED BY COMPOSITE SCORE
2007-2009

46	4	SR 59	SR261	Brady Lake Rd (CR162)	2.55	17,100	125	2.6	1.9	52.6	Por Co Ravenna Twp
68	5	SR 5/44	I-76	Prospect St	0.44	22,690	21	1.9	1.8	63.7	Por Co Rootstown Twp
86	6	SR 261	Summit Rd (CR 148)	SR 59	1.21	9,850	44	3.4	1.5	72.3	Por Co Franklin Twp
91	7	SR 14	I-76	SR 183	0.78	12,860	27	2.5	1.6	74.7	Por Co Edinburg Twp
104	8	SR 14/44	Ravenna NE Corp Line	SR 59	1.00	16,240	34	1.9	1.9	81.0	Por Co Ravenna Twp
113	9	SR 59	Alpha Dr	SR 261	0.41	17,350	14	1.8	1.7	87.0	Por Co Franklin Twp
122	10	SR 43	Kent North Corp Line	Streetsboro South Corp Line	2.40	15,320	74	1.8	1.6	95.5	Por Co Franklin Twp
37	1	W Main St (SR 59)	Sycamore St	Prospect St	0.26	15,890	25	5.5	1.2	47.6	Ravenna
87	2	E Main St (SR 59)	Freedom St (SR 88)	SR 14/SR 44	0.75	12,000	30	3.0	1.5	72.4	Ravenna
93	3	E Main St (SR 59)	Prospect St	Freedom St (SR 88)	0.42	12,980	16	2.7	1.5	75.4	Ravenna
127	4	W Main St (SR 59)	Diamond St	Sycamore St	0.37	14,690	13	2.2	1.3	101.4	Ravenna
9	1	Graham Rd	Hudson Dr	Silver Lake West Corp Line	0.44	28,680	67	4.8	1.5	26.3	Stow
48	2	Darrow Rd (SR 91)	Kent Rd (SR 59)	Stow Rd	0.63	21,770	42	2.8	1.5	52.8	Stow
61	3	Graham Rd	Fishcreek Rd	Stow East Corp Line	0.66	14,230	39	3.8	1.3	59.9	Stow
62	4	Kent Rd (SR 59)	Fishcreek Rd	Stow East Corp Line	0.35	18,930	21	2.9	1.4	60.5	Stow
102	5	E Steels Corners Rd	Stow West Corp Line	Hudson Dr	0.85	21,840	39	1.9	1.5	80.4	Stow
119	6	Kent Rd (SR 59)	Darrow Rd (SR 91)	Fishcreek Rd	2.22	16,470	77	1.9	1.5	90.0	Stow
126	7	Fishcreek Rd	Graham Rd	Kent Rd (SR 59)	0.88	17,660	29	1.7	1.5	99.9	Stow
52	1	SR 14	SR303 (E)	Diagonal Rd	2.01	22,710	111	2.2	1.7	54.2	Streetsboro
71	2	SR 14	I-480 ramp to Turnpike	SR 303 (West Jct)	1.62	32,730	90	1.6	1.6	64.5	Streetsboro
108	3	Market Square	SR 303	SR 43	0.72	7,670	21	3.5	1.5	82.9	Streetsboro
112	4	SR 43	SR 303	Frost Rd	1.51	20,140	67	2.0	1.4	86.7	Streetsboro
124	5	SR303	SR 14	Page Rd	0.76	12,360	24	2.3	1.4	98.1	Streetsboro
5	1	Canton Rd (SR 91)	Waterloo Rd (US 224)	Akron South Corp Line	0.72	19,570	66	4.3	1.9	18.6	Sum Co Springfield Twp
7	2	Medina Rd (SR 18)	I-77	Cleveland-Massillon Rd (CR 17)	0.70	30,650	146	6.2	1.5	21.6	Sum Co Copley Twp
17	3	Canton Rd (CR 66)	Sanitarium Rd (CR 136)	Waterloo Rd (US224)	1.02	20,340	70	3.1	1.7	34.8	Sum Co Springfield Twp
39	4	Arlington Rd (CR 15)	Green North Corp Line	Killian Rd (CR135)	0.62	18,640	39	3.1	1.5	48.2	Sum Co Springfield Twp
56	5	Massillon Rd (SR 241)	Krumroy Rd (CR 130)	Akron South Corp Line	0.29	12,990	12	2.9	2.0	54.9	Sum Co Springfield Twp
64	6	Medina Rd (SR 18)	S Hametown Rd (CR 253)	I-77	0.89	27,030	47	1.8	1.7	61.4	Sum Co Copley Twp
82	7	Manchester Rd (SR 93)	State St (CR 162)	Robinson Ave (CR 54)	0.89	14,760	52	3.6	1.2	69.3	Sum Co Coventry Twp
122	8	Arlington Rd (CR 15)	Killian Rd (CR 135)	Akron South Corp Line	1.51	15,060	44	1.8	1.6	95.5	Sum Co Springfield Twp
58	1	W Tallmadge Ave/West Ave (SR 261)	Brittain Rd	Tallmadge Circle	1.26	15,740	87	4.0	1.3	55.5	Tallmadge
96	2	South Ave (SR 91)	Tallmadge South Corp Line	Tallmadge Circle	1.11	13,800	43	2.6	1.5	76.0	Tallmadge
19	1	Darrow Rd (SR 91)	E Highland Rd	Aurora Rd (SR 82)	0.95	25,310	122	4.6	1.4	35.2	Twinsburg
98	2	Darrow Rd (SR 91)	Aurora Rd (SR 82)	Twinsburg North Corp Line	2.62	15,680	94	2.1	1.6	79.8	Twinsburg
121	3	W Aurora Rd (SR 82)	Twinsburg West Corp Line	Darrow Rd (SR 91)	1.90	17,160	66	1.8	1.5	92.4	Twinsburg



Map 1
TOP 50
HIGH CRASH SECTIONS
2007-2009
— High Crash Roadway Sections

Table 2
HIGH CRASH INTERSECTIONS
RANKED BY COMPOSITE SCORE
2007-2009

Rank	Street	Intersecting Street	Approach Ave. Daily Traffic	Total Crashes	Crash Rate	Severity Index	Composite Score	Location
1	SR 14/44	N Freedom St (SR 88)	23,155	55	2.17	1.93	26.0	Ravenna
2	Tallmadge Ave (SR 261)	Brittain Rd	27,920	53	1.73	1.83	40.9	Akron
3	E Market St (SR 18)	Main St	23,750	59	2.27	1.58	46.1	Akron
4	Martin Luther King Jr. Blvd (SR 59)	N Main/Howard St	28,730	60	1.91	1.60	48.0	Akron
5	Bailey/Brittain Rd	Howe/Northwest/Tallmadge Ave	30,860	169	5.00	1.44	48.8	Cuyahoga Falls
6	Darrow Rd (SR 91)	Graham Rd	44,425	93	1.91	1.56	49.1	Stow
7	S Broadway St	E Thornton St	17,665	41	2.12	1.68	50.3	Akron
8	S High St	Bartges St	14,660	38	2.37	1.68	50.5	Akron
9	Portage Trail	State Rd	36,410	80	2.01	1.53	52.1	Cuyahoga Falls
10	Portage Trail	2nd St	31,790	64	1.84	1.56	55.3	Cuyahoga Falls
11	Fishcreek Rd	Graham Rd	30,545	81	2.42	1.44	56.2	Stow
12	W Portage Trail	Northampton Rd	21,780	45	1.89	1.62	56.8	Cuyahoga Falls
13	Turkeyfoot Lake Rd (SR 619)	S Arlington Rd	28,165	72	2.33	1.44	59.3	Green
14	Broadway St (SR 261)	E Exchange St	21,200	49	2.11	1.53	60.2	Akron
15	S Arlington St	E Waterloo Rd	27,490	50	1.66	1.64	60.3	Akron
16	E Tallmadge Ave (SR 261)	Home Ave	27,675	56	1.85	1.55	60.6	Akron
17	Copley Rd (SR 162)	S Hawkins Ave	24,710	41	1.52	1.83	61.4	Akron
17	S Rhodes Ave	W Thornton St	9,740	29	2.72	1.76	61.4	Akron
19	State Rd	Chestnut Blvd	19,740	35	1.62	1.97	61.5	Cuyahoga Falls
20	N Main St (SR 261)	E Tallmadge Ave (SR 261)	27,820	49	1.61	1.65	62.6	Akron
21	S Cleveland Massillon Rd	Greenwich/Norton Rd	19,880	50	2.30	1.48	63.0	Norton
22	S Arlington St	E Exchange St	18,445	37	1.83	1.65	66.2	Akron
23	SR 5/44	New Milford Rd (CR 31)	13,340	26	1.78	2.81	68.5	Por Co Ravenna Twp
24	SR 14/303	SR 43	53,980	98	1.66	1.47	69.7	Streetsboro
25	Martin Luther King Jr Blvd (SR 59)	N High St (SR 261)	27,375	42	1.40	1.81	70.0	Akron
26	E Buchtel Ave	Goodkirk St	16,545	49	2.70	1.41	70.1	Akron
27	E Tallmadge Ave (SR 261)	Patterson Ave	16,855	38	2.06	1.53	71.5	Akron
28	W Exchange St (SR 261)	Bowery St	12,710	27	1.94	1.81	72.2	Akron
29	Howe Ave	Main St	49,105	101	1.88	1.38	74.1	Cuyahoga Falls
30	5th St (SR 619)	E Robinson Ave	20,655	34	1.50	1.82	74.2	Barberton
31	Merriman Rd	N Portage Path	27,585	75	2.48	1.32	75.9	Akron
32	Tallmadge Circle		43,710	317	6.62	1.22	76.9	Tallmadge
33	SR 8	E Boston Mills Rd	46,745	85	1.66	1.42	77.7	Boston Heights
34	Summit St (CR 148)	Powder Mill Rd (TR 98)	7,396	19	2.35	2.16	78.5	Por Co Franklin Twp
35	Brittain Rd	Eastland/Eastwood Ave	24,210	41	1.55	1.59	79.1	Akron
36	Graham Rd	Hudson Dr	34,065	64	1.72	1.41	79.9	Stow/Cuyahoga Falls
37	Fishcreek Rd	Stow Rd	21,645	38	1.60	1.58	81.1	Stow
38	SR 14	Mondial Pkwy/Singletary Dr	32,731	57	1.59	1.46	81.2	Streetsboro
39	Carroll St	Fountain St	5,750	37	5.88	1.38	81.5	Akron
40	Graham Rd	State Rd	26,160	60	2.09	1.33	81.6	Cuyahoga Falls
41	Canton Rd (SR 91)	Mogadore Rd	23,065	36	1.43	1.72	82.3	Akron
42	Market St (SR 18)	Elmdale Ave/Kenilworth Dr	18,911	33	1.59	1.67	82.6	Akron
43	Medina Rd (SR 18)	Springside Dr (CR 537)	37,155	58	1.43	1.52	83.7	Sum Co Bath/Copley Twp
44	S Arlington St	Case Ave/Johnston St	20,445	34	1.52	1.65	85.6	Akron
45	Howe Ave	Buchholzer Blvd	24,715	53	1.96	1.34	86.8	Cuyahoga Falls
46	E Summit St	Risman Dr	7,501	24	2.92	1.58	86.9	Kent
47	E Summit St	S Lincoln St	14,505	51	3.21	1.24	88.3	Kent
48	S Arlington St	E Archwood Ave	20,875	36	1.57	1.56	88.3	Akron
49	Wooster Rd	Robinson Ave	19,270	31	1.47	1.77	88.8	Barberton

Table 2
HIGH CRASH INTERSECTIONS
RANKED BY COMPOSITE SCORE
2007-2009

Rank	Street	Intersecting Street	Approach Ave. Daily Traffic	Total Crashes	Crash Rate	Severity Index	Composite Score	Location
50	Grant St	E South St	12,470	34	2.49	1.41	88.9	Akron
51	S Water St (SR 43)	Summit Rd	29,800	48	1.47	1.50	90.0	Kent
52	SR 585	Eastern Rd	16,160	25	1.41	2.56	90.8	Chippewa Twp/Norton
53	SR 8	E Highland Rd (CR 111)	45,585	75	1.50	1.40	90.9	Macedonia
54	SR 43	Frost Rd	25,785	42	1.49	1.48	95.5	Streetsboro
55	Darrow Rd (SR 91)	Eastwood Ave	21,250	46	1.98	1.30	95.9	Akron
56	SR 21	Eastern Rd	13,735	24	1.60	1.75	96.8	Norton/Chippewa Twp
57	W Exchange St (SR 261)	Locust St (SR 261)	12,505	35	2.56	1.34	97.2	Akron
58	E Tallmadge Ave (SR 261)	Gorge Blvd	22,110	37	1.53	1.49	97.7	Akron
59	Howe Ave	Cliffside Dr	25,130	42	1.53	1.43	97.9	Cuyahoga Falls
59	State Rd	Sackett Ave	18,610	32	1.57	1.56	97.9	Cuyahoga Falls
61	N Arlington St	E Buchtel Ave	11,110	23	1.89	1.61	98.9	Akron
62	S Hawkins Ave	Diagonal Rd	17,150	26	1.38	1.85	99.7	Akron
63	Euclid Ave	East Ave	4,590	14	2.79	2.00	100.3	Akron
64	E Waterloo Rd (US 224)	Geroge Washington Ave (SR 241)	36,460	68	1.70	1.26	101.1	Akron
65	W Turkeyfoot Lake Rd (SR 619)	S Main St	23,720	39	1.50	1.46	101.3	Green
66	Aurora Rd (SR 82)	Macedonia Commons Blvd/I-271 Ramp	33,205	46	1.27	1.54	102.5	Macedonia
67	S Broadway St	South St	13,930	32	2.10	1.38	103.3	Akron
68	Riverview Rd	Ira Rd	5,655	14	2.26	2.14	103.9	Cuyahoga Falls
69	Brittain Rd	Evans Ave	18,925	33	1.59	1.48	104.5	Akron
70	SR 261	Summit Rd (CR 148)	20,770	28	1.23	1.93	104.9	Por Co Franklin Twp
71	W Cedar St	Dart Ave	15,495	40	2.36	1.20	106.4	Akron
72	W Exchange St	Rand Ave	15,275	32	1.91	1.38	107.5	Akron
73	Brown St	Lovers Lane	9,601	18	1.71	1.78	108.0	Akron
74	Riverview Rd	Smith Rd	14,640	36	2.25	1.28	108.1	Akron/Cuyahoga Falls
75	Martin Luther King Jr. Blvd (SR 59)	N Broadway St (SR 261)	22,330	32	1.31	1.63	108.4	Akron
76	Darrow Rd (SR 91)	Newton St	24,520	35	1.30	1.57	108.9	Akron
77	S Main St	E Waterloo Rd	27,955	43	1.40	1.42	109.1	Akron
78	N Howard St	North St	17,750	29	1.49	1.55	110.6	Akron
79	Manchester Rd (SR 93)	Carnegie Ave/Nesbitt Ave	26,581	36	1.24	1.56	111.4	Akron
80	SR 8	Aurora Rd (SR 82)	35,805	52	1.33	1.38	112.2	Macedonia
81	Wolf Ledges Pkwy/Bellows St	E South St	8,310	16	1.76	1.88	112.3	Akron
82	E Aurora Rd (SR 82)	S Bedford Rd/Freeway Dr	30,310	45	1.36	1.40	112.9	Macedonia
83	W Cedar St (SR 261)	Locust St (SR 261)	13,195	26	1.80	1.46	112.9	Akron
84	S Water St (SR 43)	SR 261	30,635	45	1.34	1.40	114.1	Kent
85	SR 8	Hines Hill Rd (TR 115)	43,020	56	1.19	1.43	114.3	Boston Heights
86	Aurora Rd (SR 82)	Olde Eight/Brandywine Rd	22,721	43	1.73	1.23	115.1	Sum Co Northfield Center Twp
87	Broad Blvd/Tallmadge Dr	Newberry St	26,377	44	1.52	1.32	115.3	Cuyahoga Falls
88	N Diamond St	Highland Ave	4,321	13	2.75	1.77	115.3	Ravenna
89	Graham Rd	8th St/Bath Rd	22,925	35	1.39	1.46	116.1	Cuyahoga Falls
90	S Miller Rd	Ridgewood Rd	25,225	33	1.19	1.61	116.8	Akron/Copley Twp/Fairlawn
91	E Market St (SR 18)	Mogadore Rd/I-76 Ramp	19,835	33	1.52	1.42	117.1	Akron
92	SR 303	SR 700	6,035	12	1.82	2.33	117.1	Por Co Freedom Twp
93	Grant St	E Thornton St	10,175	17	1.53	1.82	117.2	Akron
94	Massillon Rd (SR 241)	E Turkeyfoot Lake Rd (SR 619)	23,130	40	1.58	1.30	117.5	Green
94	E Buchtel Ave	Fountain St	10,425	17	1.49	1.94	117.5	Akron
96	W Wooster Rd	31st St	26,395	34	1.18	1.59	117.7	Barberton
97	Grant St	S Conn St/I-76 WB On-ramp	11,300	21	1.70	1.57	118.3	Akron
98	Copley Rd (SR 162)	Diagonal Rd/S Portage Path	13,595	29	1.95	1.34	118.7	Akron

Table 2
HIGH CRASH INTERSECTIONS
RANKED BY COMPOSITE SCORE
2007-2009

Rank	Street	Intersecting Street	Approach Ave. Daily Traffic	Total Crashes	Crash Rate	Severity Index	Composite Score	Location
99	S Arlington St	5th Ave	15,115	27	1.63	1.44	119.3	Akron
100	S Case Ave	River St	6,841	15	2.00	1.67	119.6	Akron
101	Tallmadge Ave	N Howard St	19,250	25	1.19	1.80	119.9	Akron
102	S Main St	South St	14,545	23	1.44	1.61	120.2	Akron
103	Sumner St	Wheeler St	3,501	12	3.13	1.67	120.4	Akron
104	E Main St (SR 59)	Lincoln St	21,155	36	1.55	1.33	121.3	Kent
105	Balch St	Crosby St	3,800	12	2.88	1.67	121.6	Akron
106	Dart Ave	Euclid Ave	6,431	14	1.99	1.71	123.1	Akron
107	N Main St	N Howard St	13,800	20	1.32	1.80	123.3	Akron
108	W Market St/Medina Rd (SR 18)	Cleveland Massilon Rd (CR 17)	46,475	54	1.06	1.52	123.3	Sum Co Bath Twp/Copley Twp/Fairl
109	Brown St	E Waterloo Rd	24,475	30	1.12	1.73	123.4	Akron
110	Grant St	Voris St	9,191	18	1.79	1.56	123.6	Akron
111	E Archwood Ave	Inman St	9,560	15	1.49	2.07	124.4	Akron
112	W Exchange St	Wabash Ave	13,135	29	2.02	1.28	125.0	Akron
113	Manchester Rd (SR 93)	State/State Mill Rd (CR 162)	17,240	23	1.22	1.78	125.3	Sum Co Coventry Twp
114	2nd St	Broad Blvd	26,964	42	1.42	1.29	125.5	Cuyahoga Falls
115	Medina Rd (SR 18)	Crystal Lake Rd/Montrose West Ave	49,800	58	1.06	1.47	125.7	Sum Co Bath/Copley Twp
116	Kent Rd (SR 59)	Marsh Rd	18,510	28	1.38	1.50	126.2	Stow
117	N Wooster Rd (SR 619)	State St (SR 619)	30,520	34	1.02	1.76	126.4	Barberton
118	Darrow Rd (SR 91)	E Aurora Rd (SR 82)	32,580	47	1.32	1.30	127.6	Twinsburg
119	S Main St	Thornton St	18,455	25	1.24	1.64	127.7	Akron
120	Bellows St	E Crosier St	5,968	11	1.68	2.27	127.9	Akron
121	State Rd	Steels Corners Rd	22,185	40	1.65	1.15	128.3	Cuyahoga Falls
122	SR 44	Pioneer Rd (TR 254)	4,031	10	2.27	1.80	128.4	Por Co Mantua Twp
123	E Exchange St	Grant St	25,490	34	1.22	1.47	128.8	Akron
124	Memorial Pkwy	Aqueduct St/Royal Ave	12,156	18	1.35	1.78	129.0	Akron
125	S Prospect St	E Riddle Ave	13,065	27	1.89	1.30	129.5	Ravenna
126	E Summit St	Terrace Dr	7,501	24	2.92	1.25	130.4	Kent
127	State Rd	Bath Rd	21,570	33	1.40	1.36	132.7	Cuyahoga Falls
128	Norton Ave	15th St NW/Clark Mill Rd	10,200	15	1.34	2.13	133.7	Barberton
129	E Summit St	S Willow St	10,400	15	1.32	2.07	135.5	Kent
130	Edson Rd (TR 90)	Meloy Rd (TR 90)	1,581	10	5.78	1.60	135.9	Por Co Brimfield Twp
131	Copley Rd (SR 162)	Medina Line Rd (CR 2)	6,585	11	1.53	2.09	136.6	Sum Co Copley Twp
132	N Freedom St (SR 88)	Highland Ave	11,060	22	1.82	1.36	136.8	Ravenna
133	S Arlington Rd (CR 15)	Killian Rd (CR 135)	24,960	30	1.10	1.60	136.9	Sum Co Springfield Twp
133	Graham Rd	Oakwood Dr/Wyoga Lake Rd	31,555	38	1.10	1.47	136.9	Cuyahoga Falls
135	E Archwood Ave	Coventry St	7,880	12	1.43	2.17	137.5	Akron
136	W Exchange St	Dart Ave	15,735	20	1.16	1.80	138.0	Akron
137	Diagonal Rd	East Ave	6,170	12	1.78	1.67	138.1	Akron
138	E Exchange St	Spicer St	22,215	34	1.40	1.29	139.6	Akron
139	S Canton Rd (SR 91)	Albrecht Ave	24,006	37	1.41	1.22	140.0	Akron
140	Eastwood Ave	Dunbar Rd	3,441	10	2.65	1.60	140.1	Tallmadge
140	Carroll St	Goodkirk St	13,430	18	1.22	1.78	140.1	Akron
142	Main St (SR 91)	Streetsboro St (SR 303)	36,984	51	1.26	1.20	140.2	Hudson
143	Hopocan Ave	15th NW St	5,730	11	1.75	1.73	140.2	Barberton
144	4th St NW/Barber Rd	Norton Rd	14,470	19	1.20	1.74	140.3	Barberton
145	E Market St (SR 18)	High St (SR 261)	28,440	31	1.00	1.71	140.4	Akron
146	Canton Rd (SR 91)	Gilchrist Rd	25,401	30	1.08	1.60	140.5	Akron
146	Bellows St	Cole Ave	3,525	11	2.85	1.55	140.5	Akron

Table 2
HIGH CRASH INTERSECTIONS
RANKED BY COMPOSITE SCORE
2007-2009

Rank	Street	Intersecting Street	Approach Ave. Daily Traffic	Total Crashes	Crash Rate	Severity Index	Composite Score	Location
148	S Arlington St (SR 764)	Triplett Blvd (SR 764)	21,326	26	1.11	1.62	141.1	Akron
149	Mogadore Rd (CR 81)	Old Forge Rd (CR 82)	3,051	15	4.49	1.40	141.2	Por Co Brimfield Twp
150	Hudson Rd	Robert Dr/Roosevelt High School Dr	3,786	10	2.41	1.60	141.9	Kent
151	Broadway St (SR 261)	E Cedar St (SR 261)	12,525	23	1.68	1.35	142.1	Akron
152	Aurora Rd (SR 82)	Shepard Rd	18,320	26	1.30	1.46	142.3	Macedonia
152	Hudson Dr	Terex Rd	20,679	32	1.41	1.31	142.3	Hudson
154	E Market St (SR 18)	S Broadway St (SR 261)	26,895	33	1.12	1.48	143.2	Akron
155	Southeast Ave	Eastwood/Munroe Ave	16,110	27	1.53	1.30	144.2	Tallmadge
156	East Ave (SR 93)	Vernon Odom Blvd (SR 261)	13,145	17	1.18	1.82	144.8	Akron
157	Brown/Union St	E Exchange St	26,945	34	1.15	1.41	145.6	Akron
158	E Main St (SR 59)	Horning Rd	23,220	26	1.02	1.73	145.9	Kent
159	S Main St	Wilbeth Rd (SR 764)	22,265	28	1.15	1.50	146.6	Akron
160	Franklin Ave	W Summit St	10,880	19	1.59	1.42	146.9	Kent
161	E Archwood Ave	Hammel St	8,710	15	1.66	1.53	147.2	Akron
162	Copley Rd (SR 162)	Frederick Blvd	14,920	20	1.22	1.60	147.6	Akron
163	Kenmore Blvd	Manchester Rd	9,030	14	1.42	1.71	148.3	Akron
164	Hilbish Ave	Springfield Lake Blvd	5,001	11	2.01	1.55	148.9	Akron
165	N Bedford Rd	Ledge Rd	11,525	17	1.35	1.59	149.0	Macedonia
166	SR 43	Trares Rd (TR 25)	10,635	14	1.20	2.29	149.2	Por Co Suffield Twp
167	Vernon Odom Blvd (SR 261)	Superior Ave	15,290	19	1.13	1.74	149.3	Akron
168	Darrow Rd (SR 91)	Terex Rd	30,826	34	1.01	1.53	149.8	Hudson
169	Front St (SR 59)	Hudson Dr	38,209	49	1.17	1.20	150.2	Cuyahoga Falls
170	E Turkeyfoot Lake Rd (SR 619)	Myersville Rd	12,866	17	1.21	1.71	150.5	Green
171	S Maple St (SR 162)	W Cedar St	18,960	23	1.11	1.61	150.8	Akron
172	Portage Trail	3rd St	20,970	24	1.05	1.67	151.1	Cuyahoga Falls
173	E Waterloo Rd (US 224)	Hilbish Ave	26,385	31	1.07	1.52	151.8	Akron
174	Corporate Woods Pkwy	Corporate Woods Cl	6,351	14	2.01	1.43	152.5	Green
175	E Market St (SR 18)	Hilbish Ave/Verdun Dr	19,266	31	1.47	1.19	153.6	Akron
176	Kelly Ave	E Waterloo Rd	13,321	17	1.17	1.71	154.4	Akron
177	W Tallmadge Ave	Cuyahoga St	15,840	18	1.04	2.00	154.5	Akron
178	Main St	Huddleston Ave	13,550	19	1.28	1.53	154.7	Cuyahoga Falls
179	W Main St (SR 59)	Diamond St	17,290	22	1.16	1.55	154.8	Ravenna
180	E Market St (SR 18)	Canton Rd (SR 91)/Robindale Ave	21,041	29	1.26	1.34	155.9	Akron
180	Aurora Rd (SR 82)	Chamberlin Rd	20,985	29	1.26	1.34	155.9	Twinsburg
182	W Wooster Rd	6th NW St	6,780	10	1.35	2.00	156.3	Barberton
183	Cleveland Massillon Rd (CR 17)	Ghent Rd (CR 98)	19,175	26	1.24	1.38	157.0	Sum Co Bath Twp
184	S High St (SR 261)	E State St	10,690	17	1.45	1.47	157.1	Akron
185	Brown St	E South St	14,290	22	1.41	1.36	157.2	Akron
186	Ravenna Rd (CR 12)	Old Mill Rd (CR 109)	6,810	10	1.34	2.00	157.2	Sum Co Twinsburg Twp
187	Manchester Rd (SR 93)	W Waterloo Rd	29,010	37	1.16	1.27	157.4	Akron
188	Massillon Rd (SR 241)	Boettler Rd	24,070	30	1.14	1.40	157.6	Green
189	W Streetsboro Rd (SR 303)	Akron Cleveland Rd	19,385	24	1.13	1.50	158.6	Boston Heights
190	S Maple St (SR 162)	S Rhodes Ave	13,560	17	1.14	1.71	158.6	Akron
191	Hilbish Ave (SR 241)	Cramer Ave	13,161	16	1.11	1.88	159.4	Akron
192	E Buchtel Ave	S College St	7,680	15	1.78	1.40	159.5	Akron
193	Brookwall Rd (TR 2746)	Flight Memorial Rd (TR 1190)	4,740	16	3.08	1.25	159.7	Sum Co Copley Twp
194	S Broadway St (SR 261)	E Mill St	12,940	24	1.69	1.08	160.1	Akron
195	Aurora Rd (SR 43)	Garfield West Rd (SR 82)	19,495	28	1.31	1.29	160.1	Aurora
196	S Water St (SR 43)	Haymaker Pkwy (SR 59)	34,505	39	1.03	1.36	160.4	Kent

Table 2
HIGH CRASH INTERSECTIONS
RANKED BY COMPOSITE SCORE
2007-2009

Rank	Street	Intersecting Street	Approach Ave. Daily Traffic	Total Crashes	Crash Rate	Severity Index	Composite Score	Location
197	W Cedar St	Rand Ave	15,015	17	1.03	2.06	160.7	Akron
198	Grant St	N Conn St/I-76 WB Off-ramp	11,935	18	1.38	1.44	161.1	Akron
199	Carroll St	Spicer St	7,286	14	1.75	1.43	161.5	Akron
200	S Canton Rd (SR 91)	Shadybrook Dr	19,910	24	1.10	1.50	163.4	Akron
201	W Portage Trail	Akron Peninsula Rd/N Portage Path	22,275	25	1.02	1.56	164.0	Akron/Cuyhoga Falls
202	SR 43	Tallmadge Rd (CR 18)	16,765	24	1.31	1.33	165.5	Por Co Brimfield Twp
203	Bartges St	S Main St	5,025	14	2.54	1.29	166.0	Akron
204	Brecksville Rd	Broadview/Wheatley Rd (SR 176)	18,131	28	1.41	1.07	166.4	Richfield
205	S Hawkins Ave	Delia Ave	12,725	15	1.08	1.93	166.4	Akron
206	Frost Rd	Greentree Pkwy	8,441	11	1.19	1.91	167.2	Streetsboro
207	E Market St (SR 18)	Carroll St	13,360	15	1.03	2.20	167.9	Akron
208	Wolf Ledges Pkwy	Carroll St	7,020	10	1.30	1.80	168.3	Akron
209	Gougler Ave (SR 43)	Park Ave	8,421	18	1.95	1.11	168.6	Kent
210	S High St (SR 261)	E Exchange St (SR 261)	18,990	22	1.06	1.55	169.2	Akron
211	S Main St	Voris St	13,611	17	1.14	1.59	169.4	Akron
212	East Ave	Russell Ave	9,530	12	1.15	1.83	169.6	Akron
213	W Market St (SR 18)	S Portage Path	18,485	25	1.24	1.32	169.7	Akron
214	Killian Rd (CR 135)	Pickle Rd (CR 70)	8,635	11	1.16	1.91	170.5	Sum Co Springfield Twp
215	North Ave (SR 91)	W Howe Rd	23,705	27	1.04	1.44	170.9	Tallmadge
216	S Broadway St (SR 261)	E Bowery St	11,236	16	1.30	1.50	171.7	Akron
217	Diagonal Rd	Frederick Blvd	12,100	15	1.13	1.67	171.8	Akron
218	2nd St	Northland St	9,898	18	1.66	1.22	172.5	Cuyahoga Falls
219	State Rd	Schiller Ave	16,510	20	1.11	1.50	173.7	Cuyahoga Falls
220	SR 82	Mantua Center Rd (TR 247)	10,445	12	1.05	2.33	175.3	Por Co Mantua Twp
221	N Wooster Rd (SR 619)	IR 76/US 224 WB Exit Ramp/Kenmore Blvd	19,110	23	1.10	1.43	176.0	Barberton
222	Merriman Rd	Weatherwane Lane	17,110	24	1.28	1.25	177.5	Akron
223	Fishcreek Rd	Cox Dr	9,486	12	1.16	1.67	178.6	Stow
224	W Exchange St (SR 261)	Paul Williams Ct	12,461	20	1.47	1.20	179.4	Akron
225	Graham Rd	Lillis St	14,615	21	1.31	1.29	180.1	Cuyahoga Falls
226	W Cedar St (SR 261)	S Main St	16,500	19	1.05	1.53	181.7	Akron
227	Bailey Rd	Munroe Falls Ave	25,096	28	1.02	1.36	182.9	Cuyahoga Falls
228	S Main St	W Miller Ave	14,995	17	1.04	1.59	183.2	Akron
229	Greensburg Rd	Lauby Rd	11,425	19	1.52	1.00	183.8	Green
230	SR 82	Chamberlain Rd (CR 265)	8,100	10	1.13	1.80	184.8	Por Co Mantua Twp
231	E Tallmadge Ave (SR 261)	Dayton St	15,165	22	1.32	1.18	185.4	Akron
232	Spicer St	Vine St	6,250	11	1.61	1.36	187.3	Akron
233	E Waterloo Rd	S Firestone Blvd	16,500	18	1.00	1.56	187.8	Akron
234	Stow Rd	Call Rd	10,555	13	1.12	1.62	187.9	Stow
235	Copley Rd (SR 162)	Storer Ave	18,305	22	1.10	1.36	188.1	Akron
235	S Arlington St	Interstate Pkwy	18,320	22	1.10	1.36	188.1	Green
237	N Wooster Rd	W Hopocan Ave	12,270	17	1.27	1.35	188.3	Barberton
238	Greenwich Rd	Hametown Rd	8,790	12	1.25	1.50	189.7	Norton
239	S Broadway St	E Voris St	12,511	17	1.24	1.35	190.1	Akron
240	SR 44	Waterloo Rd (CR 87)	8,760	10	1.04	2.00	190.5	Por Co Randolph Twp
241	Killian Rd (CR 135)	S Main St (CR 50)	16,580	21	1.16	1.29	193.0	Sum Co Coventry Twp
242	Valleyview Rd	Twinsburg Rd	9,446	11	1.06	1.73	193.9	Macedonia
243	W Bowery St	State St	6,360	13	1.87	1.15	195.1	Akron
244	Aurora Rd (SR 82)	Hadden Rd/Wilcox Dr	20,665	25	1.10	1.24	196.4	Twinsburg
245	S Maple St (SR 162)	W Exchange St	16,650	19	1.04	1.42	196.7	Akron

Table 2
HIGH CRASH INTERSECTIONS
RANKED BY COMPOSITE SCORE
2007-2009

Rank	Street	Intersecting Street	Approach Ave. Daily Traffic	Total Crashes	Crash Rate	Severity Index	Composite Score	Location
246	E Market St (SR 18)	Arlington St	16,995	22	1.18	1.18	198.0	Akron
247	Massillon Rd (SR 241)	Steese Rd	10,790	14	1.18	1.43	198.7	Green
248	Cottage Grove Rd	Moore Rd	5,335	11	1.88	1.18	199.0	Green
249	W Main St (SR 59)	Sycamore St	17,140	21	1.12	1.29	199.3	Ravenna
250	S Main St	E Archwood Ave	16,146	18	1.02	1.44	199.5	Akron
251	Tallmadge Rd (CR 18)	Cascades Dr (TR 61)	11,831	15	1.16	1.40	200.0	Por Co Brimfield Twp
252	Valleyview Rd (CR 25)	Olde Eight Rd (CR 16)	19,100	23	1.10	1.26	200.6	Sum Co Sagamore Hills Twp
253	Mayfair Rd	Graybill Rd	7,171	11	1.40	1.36	201.1	Green
254	W Main St (SR 59)	S Scranton St	13,711	17	1.13	1.35	202.7	Ravenna
255	S High St (SR 261)	University Ave	10,400	15	1.32	1.27	203.9	Akron
256	S High St (SR 261)	E Buchtel Ave	9,061	11	1.11	1.55	204.7	Akron
257	S High St	E Cedar St (SR 261)	18,450	22	1.09	1.27	205.2	Akron
258	E Waterloo Rd	Coventry St	17,700	21	1.08	1.29	206.2	Akron
259	Mantua St (SR 43)	W Main St	13,190	16	1.11	1.38	207.1	Kent
260	Manchester Rd (SR 93)	W Wilbeth Rd (SR 764)	18,175	22	1.11	1.18	207.6	Akron
261	Johnston St	E South St/Spicer St	8,276	12	1.32	1.33	207.7	Akron
262	Northeast Ave (SR 261)	E Howe/Munroe Rd	15,820	19	1.10	1.21	215.3	Tallmadge
263	E Market St (SR 18)	Brittain Rd	14,965	17	1.04	1.35	215.3	Akron
264	Brown St	N Firestone Blvd	8,536	11	1.18	1.36	218.8	Akron
265	W Cedar St (SR 261)	W Bowery St	11,910	16	1.23	1.13	219.1	Akron
266	Brittain Rd	Goodyear Blvd	15,325	17	1.01	1.35	220.1	Akron
267	Riverview Rd	W Streetsboro Rd/Main St (SR 303)	10,990	14	1.16	1.29	220.6	Peninsula
268	High St (SR 261)	Mill St	12,825	16	1.14	1.25	221.2	Akron
269	Mogadore Rd (CR 81)	Tallmadge Rd (CR 18)	12,670	14	1.01	1.43	223.0	Por Co Brimfield Twp
270	Manchester Rd (SR 93)	Nimisila Rd	7,921	10	1.15	1.40	224.4	New Franklin
271	Turkeyfoot Lake Rd (SR 619)	Cottage Grove Rd	16,410	19	1.06	1.11	225.2	Green
272	E Main St	N Water St	16,160	18	1.02	1.22	228.9	Kent
273	W Wooster Rd	3rd NW St	11,705	14	1.09	1.29	233.2	Barberton
274	Cherry St	Franklin Ave	7,135	10	1.28	1.20	235.5	Kent
275	Cleveland Massillon Rd (CR 17)	Ridgewood Rd (CR 83)	14,895	17	1.04	1.12	236.3	Sum Co Copley Twp/Fairlawn
276	Copley Rd (SR 162)	Jacoby Rd (CR 205)	12,505	15	1.10	1.00	239.6	Sum Co Copley Twp
277	S Main St	Mill St	13,560	15	1.01	1.27	240.8	Akron
278	Broad Blvd	23rd St	7,600	10	1.20	1.20	241.8	Cuyahoga Falls
279	Home Ave/North St	Eastwood Ave	10,965	12	1.00	1.33	245.8	Akron
280	S Main St	State St	10,300	12	1.06	1.00	256.0	Akron
281	E Summit St	Whitehall Blvd	9,481	11	1.06	1.18	256.9	Kent

Table 2a
HIGH CRASH INTERSECTIONS SORTED BY COMMUNITY
RANKED BY COMPOSITE SCORE
2007-2009

Overall Rank	Local Rank	Street	Intersecting Street	Approach Ave. Daily Traffic	Total Crashes	Crash Rate	Severity Index	Composite Score	Location
2	1	Tallmadge Ave (SR 261)	Brittain Rd	27,920	53	1.73	1.83	40.9	Akron
3	2	E Market St (SR 18)	Main St	23,750	59	2.27	1.58	46.1	Akron
4	3	Martin Luther King Jr. Blvd (SR 59)	N Main/Howard St	28,730	60	1.91	1.60	48.0	Akron
7	4	S Broadway St	E Thornton St	17,665	41	2.12	1.68	50.3	Akron
8	5	S High St	Bartges St	14,660	38	2.37	1.68	50.5	Akron
14	6	Broadway St (SR 261)	E Exchange St	21,200	49	2.11	1.53	60.2	Akron
15	7	S Arlington St	E Waterloo Rd	27,490	50	1.66	1.64	60.3	Akron
16	8	E Tallmadge Ave (SR 261)	Home Ave	27,675	56	1.85	1.55	60.6	Akron
17	9	Copley Rd (SR 162)	S Hawkins Ave	24,710	41	1.52	1.83	61.4	Akron
17	10	S Rhodes Ave	W Thornton St	9,740	29	2.72	1.76	61.4	Akron
20	11	N Main St (SR 261)	E Tallmadge Ave (SR 261)	27,820	49	1.61	1.65	62.6	Akron
22	12	S Arlington St	E Exchange St	18,445	37	1.83	1.65	66.2	Akron
25	13	Martin Luther King Jr Blvd (SR 59)	N High St (SR 261)	27,375	42	1.40	1.81	70.0	Akron
26	14	E Buchtel Ave	Goodkirk St	16,545	49	2.70	1.41	70.1	Akron
27	15	E Tallmadge Ave (SR 261)	Patterson Ave	16,855	38	2.06	1.53	71.5	Akron
28	16	W Exchange St (SR 261)	Bowery St	12,710	27	1.94	1.81	72.2	Akron
31	17	Merriman Rd	N Portage Path	27,585	75	2.48	1.32	75.9	Akron
35	18	Brittain Rd	Eastland/Eastwood Ave	24,210	41	1.55	1.59	79.1	Akron
39	19	Carroll St	Fountain St	5,750	37	5.88	1.38	81.5	Akron
41	20	Canton Rd (SR 91)	Mogadore Rd	23,065	36	1.43	1.72	82.3	Akron
42	21	Market St (SR 18)	Elmdale Ave/Kenilworth Dr	18,911	33	1.59	1.67	82.6	Akron
44	22	S Arlington St	Case Ave/Johnston St	20,445	34	1.52	1.65	85.6	Akron
48	23	S Arlington St	E Archwood Ave	20,875	36	1.57	1.56	88.3	Akron
50	24	Grant St	E South St	12,470	34	2.49	1.41	88.9	Akron
55	25	Darrow Rd (SR 91)	Eastwood Ave	21,250	46	1.98	1.30	95.9	Akron
57	26	W Exchange St (SR 261)	Locust St (SR 261)	12,505	35	2.56	1.34	97.2	Akron
58	27	E Tallmadge Ave (SR 261)	Gorge Blvd	22,110	37	1.53	1.49	97.7	Akron
61	28	N Arlington St	E Buchtel Ave	11,110	23	1.89	1.61	98.9	Akron
62	29	S Hawkins Ave	Diagonal Rd	17,150	26	1.38	1.85	99.7	Akron
63	30	Euclid Ave	East Ave	4,590	14	2.79	2.00	100.3	Akron
64	31	E Waterloo Rd (US 224)	Geroge Washington Ave (SR 241)	36,460	68	1.70	1.26	101.1	Akron
67	32	S Broadway St	South St	13,930	32	2.10	1.38	103.3	Akron
69	33	Brittain Rd	Evans Ave	18,925	33	1.59	1.48	104.5	Akron
71	34	W Cedar St	Dart Ave	15,495	40	2.36	1.20	106.4	Akron
72	35	W Exchange St	Rand Ave	15,275	32	1.91	1.38	107.5	Akron
73	36	Brown St	Lovers Lane	9,601	18	1.71	1.78	108.0	Akron
74	37	Riverview Rd	Smith Rd	14,640	36	2.25	1.28	108.1	Akron/Cuyahoga Falls
75	38	Martin Luther King Jr. Blvd (SR 59)	N Broadway St (SR 261)	22,330	32	1.31	1.63	108.4	Akron
76	39	Darrow Rd (SR 91)	Newton St	24,520	35	1.30	1.57	108.9	Akron
77	40	S Main St	E Waterloo Rd	27,955	43	1.40	1.42	109.1	Akron
78	41	N Howard St	North St	17,750	29	1.49	1.55	110.6	Akron
79	42	Manchester Rd (SR 93)	Carnegie Ave/Nesbitt Ave	26,581	36	1.24	1.56	111.4	Akron
81	43	Wolf Ledges Pkwy/Bellows St	E South St	8,310	16	1.76	1.88	112.3	Akron
83	44	W Cedar St (SR 261)	Locust St (SR 261)	13,195	26	1.80	1.46	112.9	Akron
90	45	S Miller Rd	Ridgewood Rd	25,225	33	1.19	1.61	116.8	Akron/Fairlawn/Sum Co Copley Twp
91	46	E Market St (SR 18)	Mogadore Rd/I-76 Ramp	19,835	33	1.52	1.42	117.1	Akron
93	47	Grant St	E Thornton St	10,175	17	1.53	1.82	117.2	Akron
94	48	E Buchtel Ave	Fountain St	10,425	17	1.49	1.94	117.5	Akron
97	49	Grant St	S Conn St/I-76 WB On-ramp	11,300	21	1.70	1.57	118.3	Akron
98	50	Copley Rd (SR 162)	Diagonal Rd/S Portage Path	13,595	29	1.95	1.34	118.7	Akron
99	51	S Arlington St	5th Ave	15,115	27	1.63	1.44	119.3	Akron
100	52	S Case Ave	River St	6,841	15	2.00	1.67	119.6	Akron

Table 2a
HIGH CRASH INTERSECTIONS SORTED BY COMMUNITY
RANKED BY COMPOSITE SCORE
2007-2009

101	53	Tallmadge Ave	N Howard St	19,250	25	1.19	1.80	119.9	Akron
102	54	S Main St	South St	14,545	23	1.44	1.61	120.2	Akron
103	55	Sumner St	Wheeler St	3,501	12	3.13	1.67	120.4	Akron
105	56	S Balch St	Crosby St	3,800	12	2.88	1.67	121.6	Akron
106	57	Dart Ave	Euclid Ave	6,431	14	1.99	1.71	123.1	Akron
107	58	N Main St	N Howard St	13,800	20	1.32	1.80	123.3	Akron
109	59	Brown St	E Waterloo Rd	24,475	30	1.12	1.73	123.4	Akron
110	60	Grant St	Voris St	9,191	18	1.79	1.56	123.6	Akron
111	61	E Archwood Ave	Inman St	9,560	15	1.49	2.07	124.4	Akron
112	62	W Exchange St	Wabash Ave	13,135	29	2.02	1.28	125.0	Akron
119	63	S Main St	Thornton St	18,455	25	1.24	1.64	127.7	Akron
120	64	Bellows St	E Crosier St	5,968	11	1.68	2.27	127.9	Akron
123	65	E Exchange St	Grant St	25,490	34	1.22	1.47	128.8	Akron
124	66	Memorial Pkwy	Aqueduct St/Royal Ave	12,156	18	1.35	1.78	129.0	Akron
135	67	E Archwood Ave	Coventry St	7,880	12	1.43	2.17	137.5	Akron
136	68	W Exchange St	Dart Ave	15,735	20	1.16	1.80	138.0	Akron
137	69	Diagonal Rd	East Ave	6,170	12	1.78	1.67	138.1	Akron
138	70	E Exchange St	Spicer St	22,215	34	1.40	1.29	139.6	Akron
139	71	Canton Rd (SR 91)	Albrecht Ave	24,006	37	1.41	1.22	140.0	Akron
140	72	Carroll St	Goodkirk St	13,430	18	1.22	1.78	140.1	Akron
145	73	E Market St (SR 18)	High St (SR 261)	28,440	31	1.00	1.71	140.4	Akron
146	74	Canton Rd (SR 91)	Gilchrist Rd	25,401	30	1.08	1.60	140.5	Akron
146	74	Bellows St	Cole Ave	3,525	11	2.85	1.55	140.5	Akron
148	76	S Arlington St (SR 764)	Triplett Blvd (SR 764)	21,326	26	1.11	1.62	141.1	Akron
151	77	Broadway St (SR 261)	E Cedar St (SR 261)	12,525	23	1.68	1.35	142.1	Akron
154	78	E Market St (SR 18)	S Broadway St (SR 261)	26,895	33	1.12	1.48	143.2	Akron
156	79	East Ave (SR 93)	Vernon Odom Blvd (SR 261)	13,145	17	1.18	1.82	144.8	Akron
157	80	Brown/Union St	E Exchange St	26,945	34	1.15	1.41	145.6	Akron
159	81	S Main St	Wilbeth Rd (SR 764)	22,265	28	1.15	1.50	146.6	Akron
161	82	E Archwood Ave	Hammel St	8,710	15	1.66	1.53	147.2	Akron
162	83	Copley Rd (SR 162)	Frederick Blvd	14,920	20	1.22	1.60	147.6	Akron
163	84	Kenmore Blvd	Manchester Rd	9,030	14	1.42	1.71	148.3	Akron
164	85	Hilbish Ave	Springfield Lake Blvd	5,001	11	2.01	1.55	148.9	Akron
167	86	Vernon Odom Blvd (SR 261)	Superior Ave	15,290	19	1.13	1.74	149.3	Akron
171	87	S Maple St (SR 162)	W Cedar St	18,960	23	1.11	1.61	150.8	Akron
173	88	E Waterloo Rd (US 224)	Hilbish Ave	26,385	31	1.07	1.52	151.8	Akron
175	89	E Market St (SR 18)	Hilbish Ave/Verdun Dr	19,266	31	1.47	1.19	153.6	Akron
176	90	Kelly Ave	E Waterloo Rd	13,321	17	1.17	1.71	154.4	Akron
177	91	W Tallmadge Ave	Cuyahoga St	15,840	18	1.04	2.00	154.5	Akron
180	92	E Market St (SR 18)	Canton Rd (SR 91)/Robindale Ave	21,041	29	1.26	1.34	155.9	Akron
184	93	S High St (SR 261)	E State St	10,690	17	1.45	1.47	157.1	Akron
185	94	Brown St	E South St	14,290	22	1.41	1.36	157.2	Akron
187	95	Manchester Rd (SR 93)	W Waterloo Rd	29,010	37	1.16	1.27	157.4	Akron
190	96	S Maple St (SR 162)	S Rhodes Ave	13,560	17	1.14	1.71	158.6	Akron
191	97	Hilbish Ave (SR 241)	Cramer Ave	13,161	16	1.11	1.88	159.4	Akron
192	98	E Buchtel Ave	S College St	7,680	15	1.78	1.40	159.5	Akron
194	99	S Broadway St (SR 261)	E Mill St	12,940	24	1.69	1.08	160.1	Akron
197	100	W Cedar St	Rand Ave	15,015	17	1.03	2.06	160.7	Akron
198	101	Grant St	N Conn St/I-76 WB Off-ramp	11,935	18	1.38	1.44	161.1	Akron
199	102	Carroll St	Spicer St	7,286	14	1.75	1.43	161.5	Akron
200	103	Canton Rd (SR 91)	Shadybrook Dr	19,910	24	1.10	1.50	163.4	Akron
201	104	W Portage Trail	Akron Peninsula Rd/N Portage Path	22,275	25	1.02	1.56	164.0	Akron/Cuyhoga Falls
203	105	Bartges St	S Main St	5,025	14	2.54	1.29	166.0	Akron
205	106	S Hawkins Ave	Delia Ave	12,725	15	1.08	1.93	166.4	Akron
207	107	E Market St (SR 18)	Carroll St	13,360	15	1.03	2.20	167.9	Akron

Table 2a
HIGH CRASH INTERSECTIONS SORTED BY COMMUNITY
RANKED BY COMPOSITE SCORE
2007-2009

208	108	Wolf Ledges Pkwy	Carroll St	7,020	10	1.30	1.80	168.3	Akron
210	109	S High St (SR 261)	E Exchange St (SR 261)	18,990	22	1.06	1.55	169.2	Akron
211	110	S Main St	Voris St	13,611	17	1.14	1.59	169.4	Akron
212	111	East Ave	Russell Ave	9,530	12	1.15	1.83	169.6	Akron
213	112	W Market St (SR 18)	S Portage Path	18,485	25	1.24	1.32	169.7	Akron
216	113	S Broadway St (SR 261)	E Bowery St	11,236	16	1.30	1.50	171.7	Akron
217	114	Diagonal Rd	Frederick Blvd	12,100	15	1.13	1.67	171.8	Akron
222	115	Merriman Rd	Weatherwane Lane	17,110	24	1.28	1.25	177.5	Akron
224	116	W Exchange St (SR 261)	Paul Williams Ct	12,461	20	1.47	1.20	179.4	Akron
226	117	W Cedar St (SR 261)	S Main St	16,500	19	1.05	1.53	181.7	Akron
228	118	S Main St	W Miller Ave	14,995	17	1.04	1.59	183.2	Akron
231	119	E Tallmadge Ave (SR 261)	Dayton St	15,165	22	1.32	1.18	185.4	Akron
232	120	Spicer St	Vine St	6,250	11	1.61	1.36	187.3	Akron
233	121	E Waterloo Rd	S Firestone Blvd	16,500	18	1.00	1.56	187.8	Akron
235	122	Copley Rd (SR 162)	Storer Ave	18,305	22	1.10	1.36	188.1	Akron
239	123	S Broadway St	E Voris St	12,511	17	1.24	1.35	190.1	Akron
243	124	W Bowery St	State St	6,360	13	1.87	1.15	195.1	Akron
245	125	S Maple St (SR 162)	W Exchange St	16,650	19	1.04	1.42	196.7	Akron
246	126	E Market St (SR 18)	Arlington St	16,995	22	1.18	1.18	198.0	Akron
250	127	S Main St	E Archwood Ave	16,146	18	1.02	1.44	199.5	Akron
255	128	S High St (SR 261)	University Ave	10,400	15	1.32	1.27	203.9	Akron
256	129	S High St (SR 261)	E Buchtel Ave	9,061	11	1.11	1.55	204.7	Akron
257	130	S High St	E Cedar St (SR 261)	18,450	22	1.09	1.27	205.2	Akron
258	131	E Waterloo Rd	Coventry St	17,700	21	1.08	1.29	206.2	Akron
260	132	Manchester Rd (SR 93)	W Wilbeth Rd (SR 764)	18,175	22	1.11	1.18	207.6	Akron
261	133	Johnston St	E South St/Spicer St	8,276	12	1.32	1.33	207.7	Akron
263	134	E Market St (SR 18)	Brittain Rd	14,965	17	1.04	1.35	215.3	Akron
264	135	Brown St	N Firestone Blvd	8,536	11	1.18	1.36	218.8	Akron
265	136	W Cedar St (SR 261)	W Bowery St	11,910	16	1.23	1.13	219.1	Akron
266	137	Brittain Rd	Goodyear Blvd	15,325	17	1.01	1.35	220.1	Akron
268	138	High St (SR 261)	Mill St	12,825	16	1.14	1.25	221.2	Akron
277	139	S Main St	Mill St	13,560	15	1.01	1.27	240.8	Akron
279	140	Home Ave/North St	Eastwood Ave	10,965	12	1.00	1.33	245.8	Akron
280	141	S Main St	State St	10,300	12	1.06	1.00	256.0	Akron
195	1	Aurora Rd (SR 43)	Garfield West Rd (SR 82)	19,495	28	1.31	1.29	160.1	Aurora
30	1	5th St (SR 619)	E Robinson Ave	20,655	34	1.50	1.82	74.2	Barberton
49	2	Wooster Rd	Robinson Ave	19,270	31	1.47	1.77	88.8	Barberton
96	3	W Wooster Rd	31st St	26,395	34	1.18	1.59	117.7	Barberton
117	4	N Wooster Rd (SR 619)	State St (SR 619)	30,520	34	1.02	1.76	126.4	Barberton
128	5	Norton Ave	15th St NW/Clark Mill Rd	10,200	15	1.34	2.13	133.7	Barberton
143	6	W Hopocan Ave	15th NW St	5,730	11	1.75	1.73	140.2	Barberton
144	7	4th St NW/Barber Rd	Norton Rd	14,470	19	1.20	1.74	140.3	Barberton
182	8	W Wooster Rd	6th NW St	6,780	10	1.35	2.00	156.3	Barberton
221	9	N Wooster Rd (SR 619)	IR 76/US 224 WB Exit Ramp/Kenmore Blvd	19,110	23	1.10	1.43	176.0	Barberton
237	10	N Wooster Rd	W Hopocan Ave	12,270	17	1.27	1.35	188.3	Barberton
273	11	W Wooster Rd	3rd NW St	11,705	14	1.09	1.29	233.2	Barberton
33	1	SR 8	E Boston Mills Rd	46,745	85	1.66	1.42	77.7	Boston Heights
85	2	SR 8	Hines Hill Rd (TR 115)	43,020	56	1.19	1.43	114.3	Boston Heights
189	3	W Streetsboro Rd (SR 303)	Akron Cleveland Rd	19,385	24	1.13	1.50	158.6	Boston Heights
52	1	SR 585	Eastern Rd	16,160	25	1.41	2.56	90.8	Chippewa Twp/Norton
56	2	SR 21	Eastern Rd	13,735	24	1.60	1.75	96.8	Chippewa Twp/Norton

Table 2a
HIGH CRASH INTERSECTIONS SORTED BY COMMUNITY
RANKED BY COMPOSITE SCORE
2007-2009

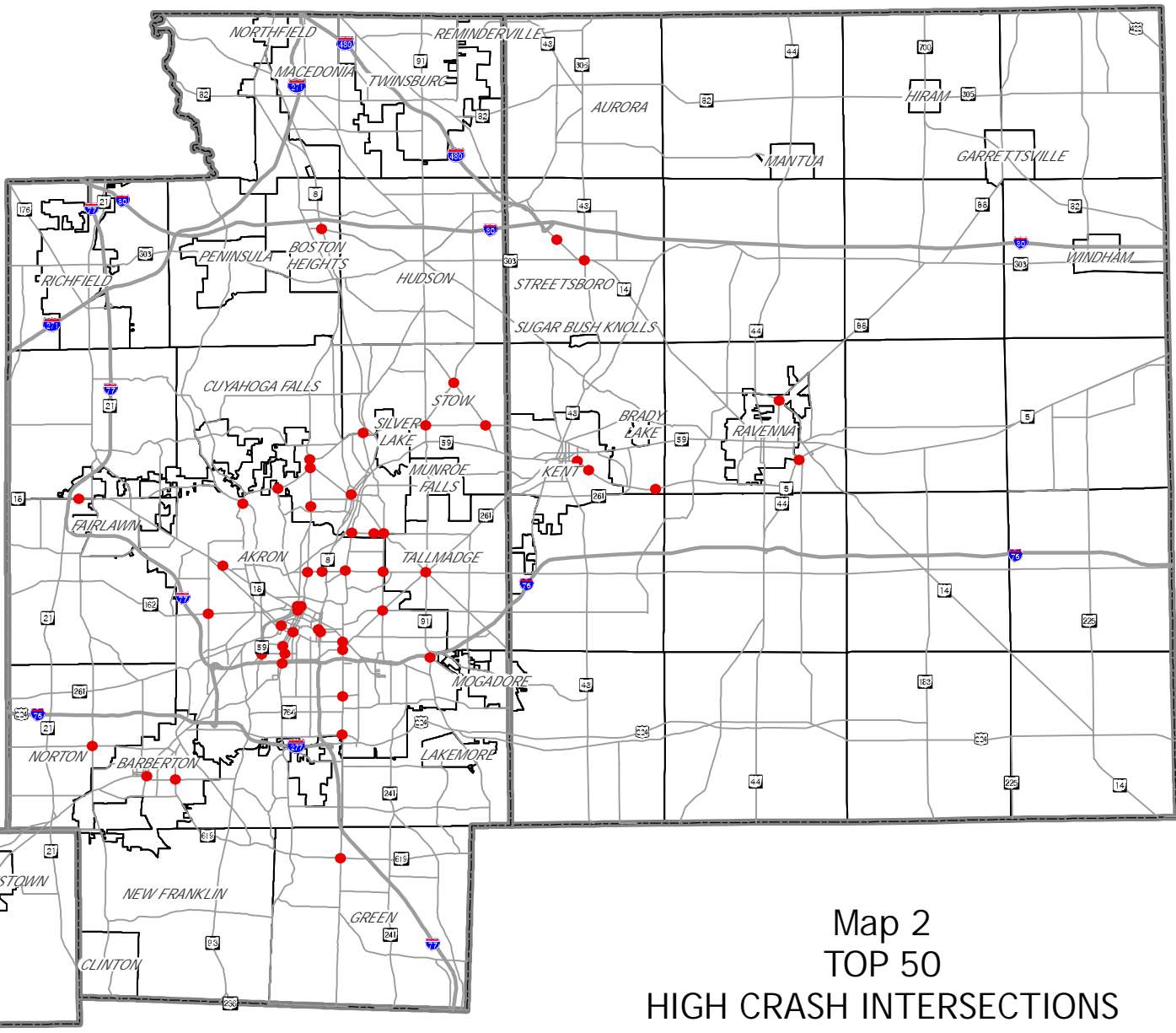
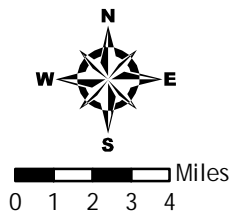
5	1	Bailey/Brittain Rd	Howe/Northwest/Tallmadge Ave	30,860	169	5.00	1.44	48.8	Cuyahoga Falls
9	2	Portage Trail	State Rd	36,410	80	2.01	1.53	52.1	Cuyahoga Falls
10	3	Portage Trail	2nd St	31,790	64	1.84	1.56	55.3	Cuyahoga Falls
12	4	W Portage Trail	Northampton Rd	21,780	45	1.89	1.62	56.8	Cuyahoga Falls
19	5	State Rd	Chestnut Blvd	19,740	35	1.62	1.97	61.5	Cuyahoga Falls
29	6	Howe Ave	Main St	49,105	101	1.88	1.38	74.1	Cuyahoga Falls
36	7	Graham Rd	Hudson Dr	34,065	64	1.72	1.41	79.9	Cuyahoga Falls/Stow
40	8	Graham Rd	State Rd	26,160	60	2.09	1.33	81.6	Cuyahoga Falls
45	9	Howe Ave	Buchholzer Blvd	24,715	53	1.96	1.34	86.8	Cuyahoga Falls
59	10	Howe Ave	Cliffside Dr	25,130	42	1.53	1.43	97.9	Cuyahoga Falls
59	11	State Rd	Sackett Ave	18,610	32	1.57	1.56	97.9	Cuyahoga Falls
68	12	Riverview Rd	Ira Rd	5,655	14	2.26	2.14	103.9	Cuyahoga Falls
74	13	Riverview Rd	Smith Rd	14,640	36	2.25	1.28	108.1	Cuyahoga Falls/Akron
87	14	Broad Blvd/Tallmadge Dr	Newberry St	26,377	44	1.52	1.32	115.3	Cuyahoga Falls
89	15	Graham Rd	8th St/Bath Rd	22,925	35	1.39	1.46	116.1	Cuyahoga Falls
114	16	2nd St	Broad Blvd	26,964	42	1.42	1.29	125.5	Cuyahoga Falls
121	17	State Rd	Steels Corners Rd	22,185	40	1.65	1.15	128.3	Cuyahoga Falls
127	18	State Rd	Bath Rd	21,570	33	1.40	1.36	132.7	Cuyahoga Falls
133	19	Graham Rd	Oakwood Dr/Wyoga Lake Rd	31,555	38	1.10	1.47	136.9	Cuyahoga Falls
169	20	Front St (SR 59)	Hudson Dr	38,209	49	1.17	1.20	150.2	Cuyahoga Falls
172	21	Portage Trail	3rd St	20,970	24	1.05	1.67	151.1	Cuyahoga Falls
178	22	Main St	Huddleston Ave	13,550	19	1.28	1.53	154.7	Cuyahoga Falls
201	23	W Portage Trail	Akron Peninsula Rd/N Portage Path	22,275	25	1.02	1.56	164.0	Cuyahoga Falls/Akron
218	24	2nd St	Northland St	9,898	18	1.66	1.22	172.5	Cuyahoga Falls
219	25	State Rd	Schiller Ave	16,510	20	1.11	1.50	173.7	Cuyahoga Falls
225	26	Graham Rd	Lillis St	14,615	21	1.31	1.29	180.1	Cuyahoga Falls
227	27	Bailey Rd	Munroe Falls Ave	25,096	28	1.02	1.36	182.9	Cuyahoga Falls
278	28	Broad Blvd	23rd St	7,600	10	1.20	1.20	241.8	Cuyahoga Falls
90	1	S Miller Rd	Ridgewood Rd	25,225	33	1.19	1.61	116.8	Fairlawn/Akron/Sum Co Copley Twp
13	1	Turkeyfoot Lake Rd (SR 619)	S Arlington Rd	28,165	72	2.33	1.44	59.3	Green
65	2	W Turkeyfoot Lake Rd (SR 619)	S Main St	23,720	39	1.50	1.46	101.3	Green
94	3	Massillon Rd (SR 241)	E Turkeyfoot Lake Rd (SR 619)	23,130	40	1.58	1.30	117.5	Green
170	4	E Turkeyfoot Lake Rd (SR 619)	Myersville Rd	12,866	17	1.21	1.71	150.5	Green
174	5	Corporate Woods Pkwy	Corporate Woods Cl	6,351	14	2.01	1.43	152.5	Green
188	6	Massillon Rd (SR 241)	Boettler Rd	24,070	30	1.14	1.40	157.6	Green
229	7	Greensburg Rd	Lauby Rd	11,425	19	1.52	1.00	183.8	Green
235	8	S Arlington St	Interstate Pkwy	18,320	22	1.10	1.36	188.1	Green
247	9	Massillon Rd (SR 241)	Steese Rd	10,790	14	1.18	1.43	198.7	Green
248	10	Cottage Grove Rd	Moore Rd	5,335	11	1.88	1.18	199.0	Green
253	11	Mayfair Rd	Graybill Rd	7,171	11	1.40	1.36	201.1	Green
271	12	Turkeyfoot Lake Rd (SR 619)	Cottage Grove Rd	16,410	19	1.06	1.11	225.2	Green
142	1	Main St (SR 91)	Streetsboro St (SR 303)	36,984	51	1.26	1.20	140.2	Hudson
152	2	Hudson Dr	Terex Rd	20,679	32	1.41	1.31	142.3	Hudson
168	3	Darrow Rd (SR 91)	Terex Rd	30,826	34	1.01	1.53	149.8	Hudson
46	1	E Summit St	Risman Dr	7,501	24	2.92	1.58	86.9	Kent
47	2	E Summit St	S Lincoln St	14,505	51	3.21	1.24	88.3	Kent
51	3	S Water St (SR 43)	Summit Rd	29,800	48	1.47	1.50	90.0	Kent
84	4	S Water St (SR 43)	SR 261	30,635	45	1.34	1.40	114.1	Kent
104	5	E Main St (SR 59)	Lincoln St	21,155	36	1.55	1.33	121.3	Kent
126	6	E Summit St	Terrace Dr	7,501	24	2.92	1.25	130.4	Kent

Table 2a
HIGH CRASH INTERSECTIONS SORTED BY COMMUNITY
RANKED BY COMPOSITE SCORE
2007-2009

129	7	E Summit St	S Willow St	10,400	15	1.32	2.07	135.5	Kent
150	8	Hudson Rd	Robert Dr/Roosevelt High School Dr	3,786	10	2.41	1.60	141.9	Kent
158	9	E Main St (SR 59)	Horning Rd	23,220	26	1.02	1.73	145.9	Kent
160	10	Franklin Ave	W Summit St	10,880	19	1.59	1.42	146.9	Kent
196	11	S Water St (SR 43)	Haymaker Pkwy (SR 59)	34,505	39	1.03	1.36	160.4	Kent
209	12	Gougler Ave (SR 43)	Park Ave	8,421	18	1.95	1.11	168.6	Kent
259	13	Mantua St (SR 43)	W Main St	13,190	16	1.11	1.38	207.1	Kent
272	14	E Main St	N Water St	16,160	18	1.02	1.22	228.9	Kent
274	15	Cherry St	Franklin Ave	7,135	10	1.28	1.20	235.5	Kent
281	16	E Summit St	Whitehall Blvd	9,481	11	1.06	1.18	256.9	Kent
53	1	SR 8	E Highland Rd (CR 111)	45,585	75	1.50	1.40	90.9	Macedonia
66	2	Aurora Rd (SR 82)	Macedonia Commons Blvd/I-271 Ramp	33,205	46	1.27	1.54	102.5	Macedonia
80	3	SR 8	Aurora Rd (SR 82)	35,805	52	1.33	1.38	112.2	Macedonia
82	4	E Aurora Rd (SR 82)	S Bedford Rd/Freeway Dr	30,310	45	1.36	1.40	112.9	Macedonia
152	5	Aurora Rd (SR 82)	Shepard Rd	18,320	26	1.30	1.46	142.3	Macedonia
165	6	N Bedford Rd	Ledge Rd	11,525	17	1.35	1.59	149.0	Macedonia
242	7	Valleyview Rd	Twinsburg Rd	9,446	11	1.06	1.73	193.9	Macedonia
270	1	Manchester Rd (SR 93)	Nimisila Rd	7,921	10	1.15	1.40	224.4	New Franklin
21	1	S Cleveland Massillon Rd	Greenwich/Norton Rd	19,880	50	2.30	1.48	63.0	Norton
52	2	SR 585	Eastern Rd	16,160	25	1.41	2.56	90.8	Norton/Chippewa Twp
56	3	SR 21	Eastern Rd	13,735	24	1.60	1.75	96.8	Norton/Chippewa Twp
238	4	Greenwich Rd	Hametown Rd	8,790	12	1.25	1.50	189.7	Norton
267	1	Riverview Rd	W Streetsboro Rd/Main St (SR 303)	10,990	14	1.16	1.29	220.6	Peninsula
23	1	SR 5/44	New Milford Rd (CR 31)	13,340	26	1.78	2.81	68.5	Por Co Ravenna Twp
34	2	Summit St (CR 148)	Powder Mill Rd (TR 98)	7,396	19	2.35	2.16	78.5	Por Co Franklin Twp
70	3	SR 261	Summit Rd (CR 148)	20,770	28	1.23	1.93	104.9	Por Co Franklin Twp
92	4	SR 303	SR 700	6,035	12	1.82	2.33	117.1	Por Co Freedom Twp
122	5	SR 44	Pioneer Rd (TR 254)	4,031	10	2.27	1.80	128.4	Por Co Mantua Twp
130	6	Edson Rd (TR 90)	Meloy Rd (TR 90)	1,581	10	5.78	1.60	135.9	Por Co Brimfield Twp
149	7	Mogadore Rd (CR 81)	Old Forge Rd (CR 82)	3,051	15	4.49	1.40	141.2	Por Co Brimfield Twp
166	8	SR 43	Trares Rd (TR 25)	10,635	14	1.20	2.29	149.2	Por Co Suffield Twp
202	9	SR 43	Talmadge Rd (CR 18)	16,765	24	1.31	1.33	165.5	Por Co Brimfield Twp
220	10	SR 82	Mantua Center Rd (TR 247)	10,445	12	1.05	2.33	175.3	Por Co Mantua Twp
230	11	SR 82	Chamberlain Rd (CR 265)	8,100	10	1.13	1.80	184.8	Por Co Mantua Twp
240	12	SR 44	Waterloo Rd (CR 87)	8,760	10	1.04	2.00	190.5	Por Co Randolph Twp
251	13	Tallmadge Rd (CR 18)	Cascades Dr (TR 61)	11,831	15	1.16	1.40	200.0	Por Co Brimfield Twp
269	14	Mogadore Rd (CR 81)	Tallmadge Rd (CR 18)	12,670	14	1.01	1.43	223.0	Por Co Brimfield Twp
1	1	SR 14/44	N Freedom St (SR 88)	23,155	55	2.17	1.93	26.0	Ravenna
88	2	N Diamond St	Highland Ave	4,321	13	2.75	1.77	115.3	Ravenna
125	3	S Prospect St	E Riddle Ave	13,065	27	1.89	1.30	129.5	Ravenna
132	4	N Freedom St (SR 88)	Highland Ave	11,060	22	1.82	1.36	136.8	Ravenna
179	5	W Main St (SR 59)	Diamond St	17,290	22	1.16	1.55	154.8	Ravenna
249	6	W Main St (SR 59)	Sycamore St	17,140	21	1.12	1.29	199.3	Ravenna
254	7	W Main St (SR 59)	S Scranton St	13,711	17	1.13	1.35	202.7	Ravenna
204	8	Brecksville Rd	Broadview/Wheatley Rd (SR 176)	18,131	28	1.41	1.07	166.4	Richfield
6	1	Darrow Rd (SR 91)	Graham Rd	44,425	93	1.91	1.56	49.1	Stow
11	2	Fishcreek Rd	Graham Rd	30,545	81	2.42	1.44	56.2	Stow
36	3	Graham Rd	Hudson Dr	34,065	64	1.72	1.41	79.9	Stow/Cuyahoga Falls

Table 2a
HIGH CRASH INTERSECTIONS SORTED BY COMMUNITY
RANKED BY COMPOSITE SCORE
2007-2009

37	4	Fishcreek Rd	Stow Rd	21,645	38	1.60	1.58	81.1	Stow
116	5	Kent Rd (SR 59)	Marsh Rd	18,510	28	1.38	1.50	126.2	Stow
223	6	Fishcreek Rd	Cox Dr	9,486	12	1.16	1.67	178.6	Stow
234	7	Stow Rd	Call Rd	10,555	13	1.12	1.62	187.9	Stow
24	1	SR 14/303	SR 43	53,980	98	1.66	1.47	69.7	Streetsboro
38	2	SR 14	Mondial Pkwy/Singletary Dr	32,731	57	1.59	1.46	81.2	Streetsboro
54	3	SR 43	Frost Rd	25,785	42	1.49	1.48	95.5	Streetsboro
206	4	Frost Rd	Greentree Pkwy	8,441	11	1.19	1.91	167.2	Streetsboro
43	1	E Medina Rd (SR 18)	Springside Dr (CR 537)	37,155	58	1.43	1.52	83.7	Sum Co Bath/Copley Twp
86	2	Aurora Rd (SR 82)	Olde Eight/Brandywine Rd	22,721	43	1.73	1.23	115.1	Sum Co Northfield Center Twp
90	3	S Miller Rd	Ridgewood Rd	25,225	33	1.19	1.61	116.8	Sum Co Copley Twp/Akron/Fairlawn
108	4	W Market St/Medina Rd (SR 18)	Cleveland Massillon Rd (CR 17)	46,475	54	1.06	1.52	123.3	Sum Co Bath Twp/Copley Twp/Fairlawn
113	5	Manchester Rd (SR 93)	State/State Mill Rd (CR 162)	17,240	23	1.22	1.78	125.3	Sum Co Coventry Twp
115	6	Medina Rd (SR 18)	Crystal Lake Rd/Montrose West Ave	49,800	58	1.06	1.47	125.7	Sum Co Bath/Copley Twp
131	7	Copley Rd (SR 162)	Medina Line Rd (CR 2)	6,585	11	1.53	2.09	136.6	Sum Co Copley Twp
133	8	S Arlington Rd (CR 15)	Killian Rd (CR 135)	24,960	30	1.10	1.60	136.9	Sum Co Springfield Twp
183	9	Cleveland Massillon Rd (CR 17)	Ghent Rd (CR 98)	19,175	26	1.24	1.38	157.0	Sum Co Bath Twp
186	10	Ravenna Rd (CR 12)	Old Mill Rd (CR 109)	6,810	10	1.34	2.00	157.2	Sum Co Twinsburg Twp
193	11	Brookwall Rd (TR 2746)	Flight Memorial Rd (TR 1190)	4,740	16	3.08	1.25	159.7	Sum Co Copley Twp
214	12	Killian Rd (CR 135)	Pickle Rd (CR 70)	8,635	11	1.16	1.91	170.5	Sum Co Springfield Twp
241	13	Killian Rd (CR 135)	S Main St (CR 50)	16,580	21	1.16	1.29	193.0	Sum Co Coventry Twp
252	14	Valleyview Rd (CR 25)	Olde Eight Rd (CR 16)	19,100	23	1.10	1.26	200.6	Sum Co Sagamore Hills Twp
275	15	Cleveland Massillon Rd (CR 17)	Ridgewood Rd (CR 83)	14,895	17	1.04	1.12	236.3	Sum Co Copley Twp/Fairlawn
276	16	Copley Rd (SR 162)	Jacoby Rd (CR 205)	12,505	15	1.10	1.00	239.6	Sum Co Copley Twp
32	1	Tallmadge Circle		43,710	317	6.62	1.22	76.9	Tallmadge
140	2	Eastwood Ave	Dunbar Rd	3,441	10	2.65	1.60	140.1	Tallmadge
155	3	Southeast Ave	Eastwood/Munroe Ave	16,110	27	1.53	1.30	144.2	Tallmadge
215	4	North Ave (SR 91)	W Howe Rd	23,705	27	1.04	1.44	170.9	Tallmadge
262	5	Northeast Ave (SR 261)	E Howe/Munroe Rd	15,820	19	1.10	1.21	215.3	Tallmadge
118	1	Darrow Rd (SR 91)	E Aurora Rd (SR 82)	32,580	47	1.32	1.30	127.6	Twinsburg
180	2	Aurora Rd (SR 82)	Chamberlin Rd	20,985	29	1.26	1.34	155.9	Twinsburg
244	3	Aurora Rd (SR 82)	Hadden Rd/Wilcox Dr	20,665	25	1.10	1.24	196.4	Twinsburg



Map 2
TOP 50
HIGH CRASH INTERSECTIONS
2007-2009
● High Crash Intersections

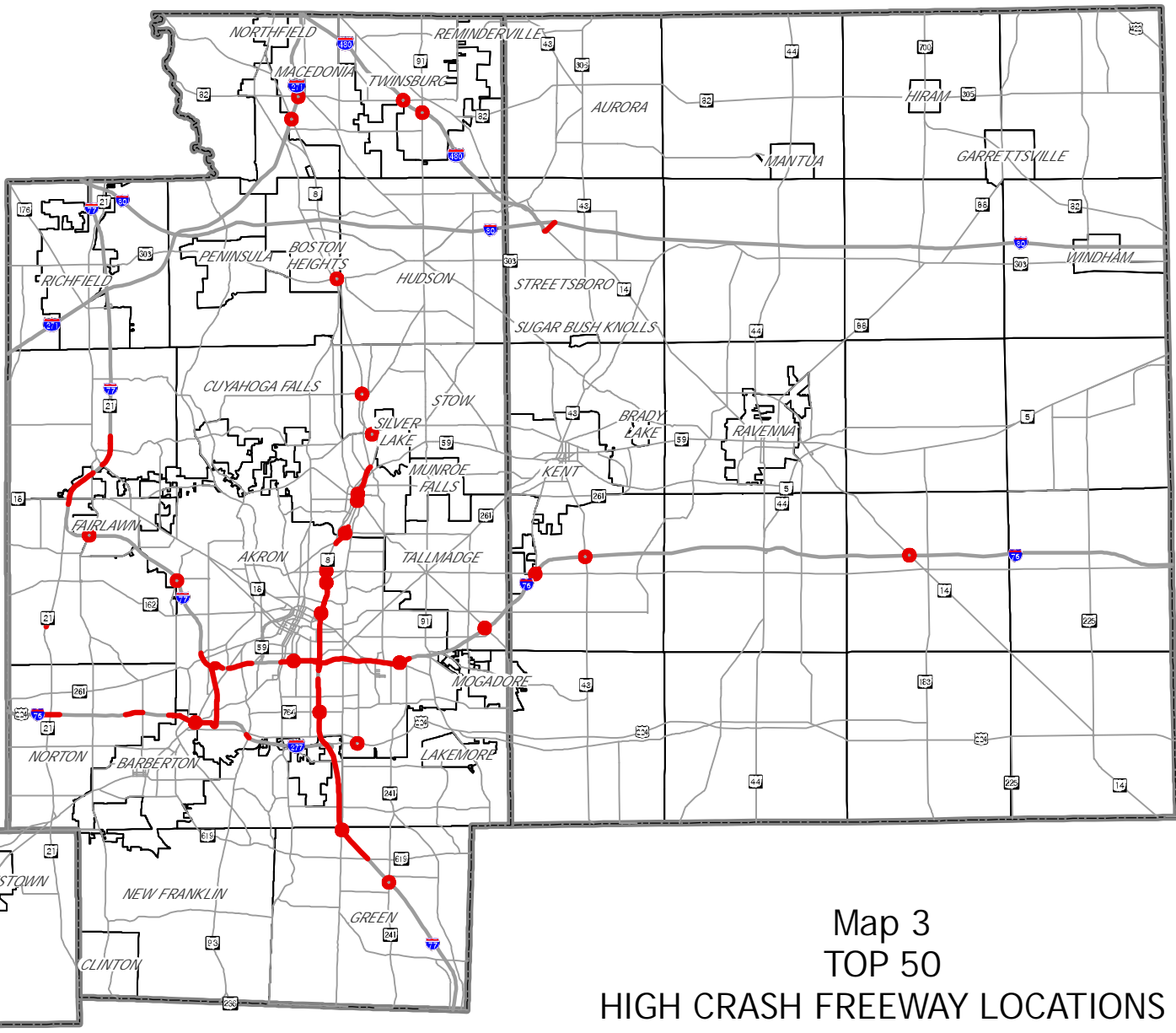
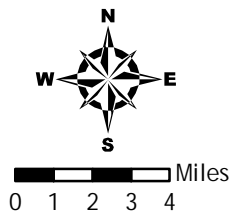
Table 3
HIGH CRASH FREEWAY LOCATIONS
RANKINGS FROM THE ODOT HIGHWAY SAFETY PROGRAM
2007-2009

Rank	Freeway	Location Description (Based on nearest reference point)		Length (miles)	Total Crashes	Location
		From	To			
1	IR 76/77	S Main St underpass	Central Interchange	1.11	321	Akron
2	IR 76/US 224	Summit Rd overpass	S end of the Kenmore Leg	1.35	139	Barberton/Norton
3	SR 8	Through the Central Interchange		0.42	53	Akron
4	IR 76	Through the Central Interchange		0.33	56	Akron
5	SR 8	North end of the high level bridge	North of Tallmage Ave (SR 261)	1.08	213	Akron
6	IR 277/US 224	Manchester Rd (SR 93) Interchange			46	Akron
7	IR 76/77	East Ave overpass	MLK Jr Freeway (SR 59)	1.21	181	Akron
8	IR 76	Southwest of Tallmadge Rd	Northeast of Tallmage Rd	0.60	39	Brimfield Twp
9	IR 77	Massillon Rd (SR 241) Interchange			65	Green
10	IR 76/US 224	West of SR 21 Interchange	East of SR 21 Interchange	0.89	65	Norton
11	IR 77	I-76 (N end of Kenmore Leg)	Vernon Odom Blvd ramps	0.58	63	Akron
12	IR 480	Interchange with I-80		0.40	26	Streetsboro
13	SR 8	Gorge Blvd underpass	North of Howe Ave	0.74	93	Akron
14	IR 77	Ghent Rd overpass	Martadale overpass	0.88	52	Bath Twp
15	IR 76	Southwest of Southeast Ave (SR 532)	Northeast of Southeast Ave (SR 532)	0.43	34	Tallmadge
16	SR 8	Johnston St overpass	North end of high level bridge	1.79	337	Akron
17	IR 77	North of Killian Rd overpass	Lovers Lane overpass	3.87	420	Akron/Springfield Twp
18	SR 21	South of Minor Rd	North of Minor Rd	0.67	35	Copley Twp
19	IR 76/US 224	West of Clark Mill Rd overpass	Barber Rd underpass	0.90	67	Norton
20	IR 76	South end of Kenmore Leg (I-277)	North end of Kenmore Leg (I-77)	1.82	189	Akron
21	IR 271	SR 8 Interchange			35	Macedonia
22	SR 8	Broad Blvd Interchange			35	Cuyahoga Falls
23	IR 76	Inman St overpass	East of E Market St underpass (SR 18)	2.58	286	Akron
24	IR 76/US 224	Wooster Rd (SR 619) Interchange			49	Barberton
25	IR 77	South of SR 18 Interchange	Cleveland Massillon Rd overpass	1.25	97	Bath/Copley Twp
26	IR 77	North of SR 619	North of Killian Rd	1.63	211	Green/Springfield Twp
27	IR 480	Darrow Rd (SR 91) Interchange			63	Twinsburg
28	IR 77	Through the Central Interchange		0.44	58	Akron
29	SR 8	South of Broad Blvd underpass	North of Hudson Dr overpass	1.68	113	Cuyahoga Falls
30	IR 77	Arlington Rd Interchange			43	Green/Springfield Twp
31	SR 8	Tallmadge Ave (SR 261) Interchange			35	Akron
32	SR 8	Graham Rd Interchange			36	Cuyahoga Falls
33	US 224	Kelly Ave Interchange			19	Akron
34	IR 76	SR 14 Interchange			24	Edinburg Twp
35	IR 76	E Market St (SR 18) Interchange			40	Akron
36	SR 8	Steels Corners Rd Interchange			30	Stow
37	IR 77	White Pond Dr Interchange			28	Akron
38	SR 8	Perkins St (SR 59) Interchange			27	Akron
39	IR 480	E Aurora Rd (SR 82) Interchange			34	Twinsburg
40	IR 76	SR 43 Interchange			32	Brimfield Twp
41	SR 8	Howe Ave Interchange			30	Akron
42	IR 77	E Wilbeth Rd (SR 764) Interchange			31	Akron
43	IR 77	Cleveland Massillon Rd Interchange			51	Copley Twp/Fairlawn
44	SR 8	Portage Trail Interchange			20	Cuyahoga Falls

Table 3
HIGH CRASH FREEWAY LOCATIONS
 RANKINGS FROM THE ODOT HIGHWAY SAFETY PROGRAM
 2007-2009

Rank	Freeway	Location Description (Based on nearest reference point)		Length (miles)	Total Crashes	Location
		From	To			
45	IR 271	E Aurora Rd (SR 82) Interchange			25	Macedonia
46	IR 76	Tallmadge Rd Interchange			14	Brimfield Twp
47	SR 8	SR 303 Interchange			24	Boston Heights
48	SR 8	Glenwood Ave Interchange			21	Akron
49	IR 76	Southeast Ave (SR 532) Interchange			23	Akron
50	IR 76/77	Wolf Ledges Interchange			34	Akron
51	R	East Ave Interchange			27	Akron
52	IR 77	Copley Rd (SR 162) Interchange			23	Akron
53	IR 77	Ghent Rd Interchange			27	Bath Twp
54	IR 480	Aurora Hudson Rd Interchange			15	Streetsboro
55	IR 76/US 224	Barber Rd Interchange			15	Norton
56	IR 76/US 224	SR 21 Interchange			22	Norton
57	IR 77	SR 18 Interchange			14	Bath/Copley Twp

Visit the Ohio Department of Transportation's website at <http://www.dot.state.oh.us/planning/Safety/HSPLocations.htm> for additional information on the factors and methodology that ODOT used to rank freeway locations.



Map 3
TOP 50
HIGH CRASH FREEWAY LOCATIONS
2007-2009

- High Crash Freeway Segment
- High Crash Freeway Interchange